

STATE OF KANSAS  
STATE CORPORATION COMMISSION

WELL PLUGGING RECORD

Give All Information Completely  
Make Required Affidavit  
Mail or Deliver Report to  
Conservation Division  
State Corporation Comm.  
245 North Water  
Wichita, KS 67202

Pawnee County. Sec. 4 Twp 20S Rge. 20 E/W  
Location as "NE/CNW/SW" or footage from lines

150' S of NW SW  
Lease Owner C-G Drilling Co.  
Lease Name Fox Well No. 2

Office Address 1107 Union Natl Bldg, Wichita, KS 67202  
Character of Well (Completed as Oil, Gas or Dry Hole)

Dry Hole

Date Well completed 9/23/76 19  
Application for plugging filed 9/23/76 19  
Application for plugging approved 9/23/76 19  
Plugging commenced 9/23/76 19  
Plugging completed 9/23/76 19

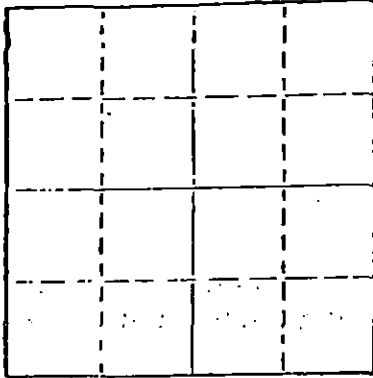
Reason for abandonment of well or producing formation  
Too low structurally

If a producing well is abandoned, date of last production 19

Was permission obtained from the Conservation Division or its agents before plugging was commenced? Yes

Name of Conservation Agent who supervised plugging of this well Leo F. Massey Hays, KS  
Producing formation Depth to top Bottom Total Depth of Well 4354'

Show depth and thickness of all water, oil and gas formations.



Locate well correctly on above Section Flat

OIL, GAS OR WATER RECORDS

CASING RECORD

FORMATION	CONTENT	FROM	TO	SIZE	PUT IN	PULLED OUT

Describe in detail the manner in which the well was plugged, indicating where the mud fluid was placed and the method or methods used in introducing it into the hold. If cement or other plugs were used, state the character of same and depth placed, from feet to feet for each plug set.

Filled with heavy mud to 500'.  
Set plug. Put in 50 sacks cement. Filled with heavy mud to 240'. Set plug. Put in 25 sacks cement. Filled with heavy mud to 40'. Set plug. Filled to top with 10 sacks cement 6% Gel.

RECEIVED  
STATE CORPORATION COMMISSION  
SEP 28 1976  
9-28-76

(If additional description is necessary, use BACK of this sheet)

Name of Plugging Contractor C-G Drilling Co.  
1107 Union Natl Bldg, Wichita, KS 67202

STATE OF Kansas COUNTY OF Sedgwick ss.  
G F Galloway (employee of owner) or (owner or operator) of the above-described


well, being first duly sworn on oath, says: That I have knowledge of the facts, statements, and matters herein contained and the log of the above-described well as filed and that the same are true and correct. So help me God.

(Signature) G F Galloway  
1107 Union Natl Bldg, Wichita, KS 67202  
(Address)

Subscribed and sworn to before me this 27th day of September, 1976

My commission expires March 3, 1980

Debra L. Heersche  
Notary Public.



**KANSAS DRILLERS LOG**

API No. 15 — 145 — 20,430 . 0000  
County Number

S. 4 T. 20 R. 20 <sup>EW</sup>  
 Loc. 150' S NW SW  
 County Pawnee

Operator  
C-G Drilling Co.

Address  
1107 Union National Building Wichita, Kansas 67202

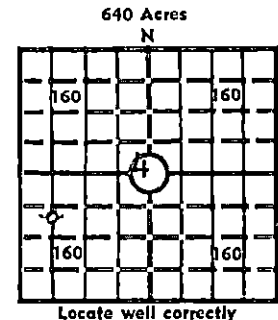
Well No. #2 Lease Name Fox

Footage Location  
840 feet from XX (S) line 330' feet from XX (W) line

Principal Contractor C-G DRILLING CO. Geologist Jerry Jespersen

Spud Date 9/14/76 Total Depth 4354' P.B.T.D.

Date Completed 9/23/76 Oil Purchaser



Elev.: Gr. \_\_\_\_\_  
 DF \_\_\_\_\_ KB 2192

**CASING RECORD**

Report of all strings set— surface, intermediate, production, etc.

Purpose of string	Size hole drilled	Size casing set (in O.D.)	Weight lbs/ft.	Setting depth	Type cement	Sacks	Type and percent additives
SURFACE	12 1/4"	8 5/8"	28#	257.81'	Common	150	2% Gel 3% CC

**LINER RECORD**

**PERFORATION RECORD**

Top, ft.	Bottom, ft.	Sacks cement	Shots per ft.	Size & type	Depth interval

**TUBING RECORD**

Size	Setting depth	Packer set at

**ACID, FRACTURE, SHOT, CEMENT SQUEEZE RECORD**

Amount and kind of material used	Depth interval treated

**INITIAL PRODUCTION**

Date of first production		Producing method (flowing, pumping, gas lift, etc.)			
RATE OF PRODUCTION PER 24 HOURS	Oil	Gas	Water	Gas-oil ratio	
	bbls.	MCF	bbts.	CFPB	
Disposition of gas (vented, used on lease or sold)			Producing interval (s)		

**INSTRUCTIONS:** As provided in KCC Rule 82-2-125, within 90 days after completion of a well, one completed copy of this Drillers Log shall be transmitted to the State Geological Survey of Kansas, 4150 Monroe Street, Wichita, Kansas 67209. Copies of this form are available from the Conservation Division, State Corporation Commission, 3830 So. Meridian (P.O. Box 17027), Wichita, Kansas 66217. Phone AC 316-522-2206. If confidential custody is desired, please note Rule 82-2-125. Drillers Logs will be on open file in the Oil and Gas Division, State Geological Survey of Kansas, Lawrence, Kansas 66044.

Operator **C-G Drilling Co.** DESIGNATE TYPE OF COMP.: OIL, GAS, DRY HOLE, SWDW, ETC.: **Dry Hole**

Well No. **2** Lease Name **Fox**

s **4 T 20S R 20** <sup>X<sub>2</sub></sup> <sub>W</sub>

**WELL LOG**

Show all important zones of porosity and contents thereof; cored intervals, and all drill-stem tests, including depth interval tested, cushion used, time tool open, flowing and shut-in pressures, and recoveries.

SHOW GEOLOGICAL MARKERS, LOGS RUN, OR OTHER DESCRIPTIVE INFORMATION.

FORMATION DESCRIPTION, CONTENTS, ETC.	TOP	BOTTOM	NAME	DEPTH
SAND & SHALE	0	265		
SHALE	265	815		
SAND	815	1015		
SHALE & RED BED	1015	1382		
ANHYDRITE	1382	1410		
SHALE	1410	1795		
SHALE & SHELLS	1795	2100		
LIME & SHALE	2100	3735		
LIME & RTD	3735	4354		

USE ADDITIONAL SHEETS, IF NECESSARY, TO COMPLETE WELL RECORD.

Date Received	C-G DRILLING CO.
	<i>G F Galloway</i> G F Galloway Signature
	Partner Title
	9/27/76 Date