

Give All Information Completely  
Make Required Affidavit  
Mail or Deliver Report to:  
Conservation Division  
State Corporation Commission  
800 Bittling Building  
Wichita, Kansas

WELL PLUGGING RECORD

NORTH


Locate well correctly on above.  
Section Plat

Barton County Sec. 4 Twp. 20 Rge. 13 W (W)  
Location as "NE/CNW $\frac{1}{4}$ SW $\frac{1}{4}$ " or footage from lines SE SW NW  
Lease Owner Leon Huff, et al  
Lease Name Weathers Well No. 1  
Office Address Great Bend, Kansas  
Character of Well (completed as Oil, Gas or Dry Hole) Dry  
Date well completed June 20 1953  
Application for plugging filed June 20 1953  
Application for plugging approved June 20 1953  
Plugging commenced June 20 1953  
Plugging completed June 20 1953  
Reason for abandonment of well or producing formation No commercial shows  
If a producing well is abandoned, date of last production 19  
Was permission obtained from the Conservation Division or its agents before plugging was commenced? Yes

Name of Conservation Agent who supervised plugging of this well C. D. Stough  
Producing formation Depth to top Bottom Total Depth of Well 3486 Feet  
Show depth and thickness of all water, oil and gas formations.

OIL, GAS OR WATER RECORDS

CASING RECORD

Formation	Content	From	To	Size	Put In	Pulled Out
				8-5/8"	281'	None

Describe in detail the manner in which the well was plugged, indicating where the mud fluid was placed and the method or methods used in introducing it into the hole. If cement or other plugs were used, state the character of same and depth placed, from feet to feet for each plug set.

Hole was filled with heavy rotary mud from total depth of 3486 to 281 feet, set bottom plug with 15 sack cement, filled with rotary mud to 35 feet, set top plug with 10 sack cement.

6-30-53  
STATE CORPORATION  
JUN 30 1953  
CONSERVATION DIVISION  
Wichita, Kansas

(If additional description is necessary, use BACK of this sheet)  
Name of Plugging Contractor Fleming and Woodman Drilling Co.  
Address 302 Koch Building, Wichita 2, Kansas

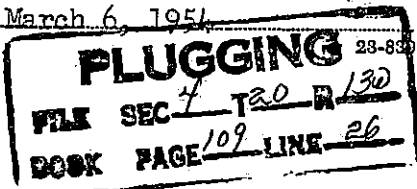
STATE OF KANSAS, COUNTY OF BARTON, ss.  
Leon F. Huff (employee of owner) or (owner or operator) of the above-described well,  
being first duly sworn on oath, says: That I have knowledge of the facts, statements, and matters herein contained and the log of the above-described well as filed and that the same are true and correct. So help me God.

(Signature) Leon F. Huff  
Box 62, Great Bend, Kansas  
(Address)

SUBSCRIBED AND SWORN to before me this 26th day of June, 1953

My commission expires March 6, 1954

Notary Public.



23-8300-s

6-51-20M

DRILLER'S LOG

OPERATOR: B - H - P  
 FARM NAME: Weathers  
 WELL NUMBER: 1  
 LOCATION: SE SW NW Sec. 4-20S-13W  
 Barton County, Kansas  
 CONTRACTOR: Fleming & Woodman  
 CASING RECORD: 8-5/8" @ 281' w/ 225  
 sacks cement  
 ROTARY COMMENCED: June 10, 1953  
 ROTARY COMPLETED: June 20, 1953  
 ELEVATION: 1855' R.B.  
 INITIAL PRODUCTION: Dry

Figures indicate bottom of formations


Surface Soil and Sand	40
Sand	115
Sand and Shale	166
Shale	281
Shale and Red Bed	431
Red Bed	721
Anhydrite	742
Shale and Red Bed	970
Shale and Shells	1690
Lime and Shale	2020
Shale and Shells	2685
Lime and Shale	3072
Lime	3486
Rotary Total Depth	

FORMATION TOPS

Anhydrite	721
Heebner	3082
Brown Lime	3193
Lansing	3205
Conglomerate	3443
Arbuckle	3483

STATE OF KANSAS )  
 ) SS  
 COUNTY OF BARTON )

I hereby certify that the foregoing is, to the best of my knowledge and belief, a full, true and correct drilling log as taken from the report furnished by K. T. Woodman.


  
 Leon F. Huff

Subscribed and sworn to before me a Notary Public this 26th day of June, 1953.

  
 Mildred Hobbs

Notary Public

My commission expires March 6, 1954.



RECEIVED  
 STATE CORPORATION COMMISSION  
 JUN 20 1953  
 CONSERVATION DIVISION  
 Wichita, Kansas

