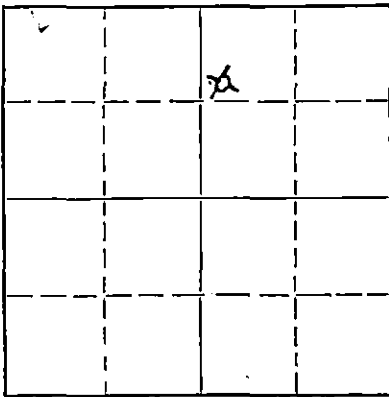


Give All Information Completely
Make Required Affidavit
Mail or Deliver Report to:
Conservation Division
State Corporation Commission
800 Biting Building
Wichita, Kansas

WELL PLUGGING RECORD

NORTH



Locate well correctly on above Section Plat

Barton County. Sec. 4 Twp. 20 Rge. 13 (E) W (W)
Location as "NE/CNW/SW" or footage from lines SW-SE-SW
Lease Owner Fleming & Woodman Drilling Co.
Lease Name Calhoun Well No. 1
Office Address Box 536 Great Bend, Kansas.
Character of Well (completed as Oil, Gas or Dry Hole) Dry Hole
Date well completed Jan 21st 1956
Application for plugging filed Jan 23rd 1956
Application for plugging approved Jan 23rd 1956
Plugging commenced Jan 23rd 1956
Plugging completed Jan 26th 1956
Reason for abandonment of well or producing formation Water

If a producing well is abandoned, date of last production _____ 19____
Was permission obtained from the Conservation Division or its agents before plugging was commenced? Yes

Name of Conservation Agent who supervised plugging of this well R. M. Brundege
Producing formation Kansas City Depth to top 3264 Bottom 3268 Total Depth of Well 3495 Feet
Show depth and thickness of all water, oil and gas formations.

OIL, GAS OR WATER RECORDS

CASING RECORD

FORMATION	CONTENT	FROM	TO	SIZE	PUT IN	PULLED OUT
Kansas City	Water	3264	3268	5 1/2"	3494	2600
		0	2640	8 5/8"	2640	None

Describe in detail the manner in which the well was plugged, indicating where the mud fluid was placed and the method or methods used in introducing it into the hole. If cement or other plugs were used, state the character of same and depth placed, from 3290 feet to 3255 feet for each plug set.

Crushed Rock. Dumped 5sks cement at 3255' with dump bailer. Top of cement 3220'. Pumped in 20 sks of Gel-Mud and 90 sks Cement by Globe Cementing Co. To plug well

2-2-56

(If additional description is necessary, use BACK of this sheet)


Name of Plugging Contractor Miller Casing Pulling Company License No. 12
Address P. O. Box 711 Great Bend, Kansas.

STATE OF Kansas, COUNTY OF Barton, ss.
E. E. Fleming (Partner) (employee of owner) or (owner or operator) of the above-described well, being first duly sworn on oath, says: That I have knowledge of the facts, statements, and matters herein contained and the log of the above-described well as filed and that the same are true and correct. So help me God.

(Signature) E. E. Fleming
Box 536. Great Bend, Kansas.
(Address)

SUBSCRIBED AND SWORN TO before me this 31st day of January, 19 56

My commission expires Dec. 10, 1958
Josephine Kopte Notary Public.




DRILLING LOG

Company: Fleming & Woodman Drilling Company
 Lease: Calhoun
 Well: #1 Calhoun; SW SE SW, Sec. 4-20-13W, Barton Co., Kansas
 Contractor: Fleming & Woodman Drilling Company
 P.O. Box 536, Great Bend, Kansas
 Date Comm: 12-31-55
 Date Compl: 1-11-56
 T. D.: 3495
 Casing: 264' 8-5/8" surface casing

Figures Indicate the Bottom of Formation

0-115	Sand
230	Clay and Sand
264	Shale
270	Shale
722	Shale & red bed
732	Lime & Anhydrite
1045	Shale & Red bed
1160	Shale
1350	Shale & salt
1360	Shale & salt
1430	Salt
1525	Shale & shells
1800	Lime & shale
1910	Shale & lime shells
1950	Lime & shale
2510	Lime & shale
2585	Shale & lime
2610	Lime
3197	Lime & shale
3425	Lime
3431	Conglomerate
3447	Arbuckle
3495	Total Depth



Drilling Log #1 Calhoun, SW SE SW, Sec. 4-20-13W, Barton Co., Kansas
Page 2

GEOLOGICAL TOPS

Elevation	1859	
Heebner	3071	-1212
Brown Lime	3186	-1327
Lansing	3197	-1338
Conglomerate	3425	-1566
Arbuckle	3431	-1572
Total Depth	3495	-1636

I certify the above to be a true and correct copy of the Driller's Log and Geological Tops, to the best of my knowledge and belief.

FLEMING & WOODMAN DRILLING COMPANY

BY K.T. Woodman
K.T. Woodman

Subscribed and sworn to before me this 23rd day of January, 1956.

Lucille L. Arrington

Lucille L. Arrington - Notary Public

My Commission expires November 30, 1959

PLUGGING
 FILE SEC 4 T 20 R 13W
 BOOK PAGE 33 LINE 4