

STATE OF KANSAS
STATE CORPORATION COMMISSION


WELL PLUGGING RECORD

FORMATION PLUGGING RECORD

Strike out upper line when reporting plugging off formations.

Give All Information Completely
Make Required Affidavit
Mail or Deliver Report to:
Conservation Division
State Corporation Commission
800 Bitting Building
Wichita, Kansas

NORTH



Locate well correctly on above Section Plat

Horton County, Sec. 6 Twp. 20 Rge. (D) 13 (W)
Location as "NE 1/4 NW 1/4 SW 1/4" or footage from lines 330' SL 350' EL
Lease Owner The Vickers Petroleum Co., Inc.
Lease Name Nicholet Well No. 1
Office Address 201 W-K-H Bldg., Wichita, Kansas
Character of Well (completed as Oil, Gas or Dry Hole) Dry Hole
Date well completed Sept. 30 19 43
Application for plugging filed Oct. 26 19 43
Application for plugging approved Oct. 26 19 43
Plugging commenced Oct. 26 19 43
Plugging completed Oct. 26 19 43
Reason for abandonment of well or producing formation Dry Hole
If a producing well is abandoned, date of last production 19
Was permission obtained from the Conservation Division or its agents before plugging was commenced? Yes

Name of Conservation Agent who supervised plugging of this well
Producing formation Arduckle Depth to top 3472 Bottom 3553 Total Depth of Well 3553 Feet
Show depth and thickness of all water, oil and gas formations.

OIL, GAS OR WATER RECORDS


CASING RECORD

Formation	Content	From	To	Size	Put In	Pulled Out
Anhydrite	Dry	768		10 1/2	640'	None
Lansing Kansas City	"	3216		5 1/2	3472	2700'
Conglomerate	"	3454	3471			
Arduckle	"	3471	3553			

Describe in detail the manner in which the well was plugged, indicating where the mud fluid was placed and the method or methods used in introducing it into the hole. If cement or other plugs were used, state the character of same and depth placed, from _____ feet to _____ feet for each plug set.

Put in plug and mixed 25 sacks of cement and pumped plug to 400' making a 50' cement plug from 400' to 350'. Filled hole and bridged 10' below top of surface and filled with cement to top.

PLUGGING
FILE SEC 6 FOR L3W
BOOK PAGE 9 LINE 7



(If additional description is necessary, use BACK of this sheet)
Correspondence regarding this well should be addressed to The Vickers Petroleum Co., Inc.
Address 201 W-K-H Bldg., Wichita, Kansas

STATE OF Kansas COUNTY OF Sedgewick, ss.
John M. Little (employee of owner) or (owner or operator) of the above-described well, being first duly sworn on oath, says: That I have knowledge of the facts, statements, and matters herein contained and the log of the above-described well as filed and that the same are true and correct. So help me God.

(Signature) John M. Little
201 W-K-H Bldg., Wichita, Kansas
(Address)

SUBSCRIBED AND SWORN to before me this 8 day of November, 1943

My commission expires Oct. 24, 1944 Notary Public.

15.009.05737.0000

THE VICKERS PETROLEUM CO., INC.

Nicholet No. 1
SE Cor. 6-20-13 W

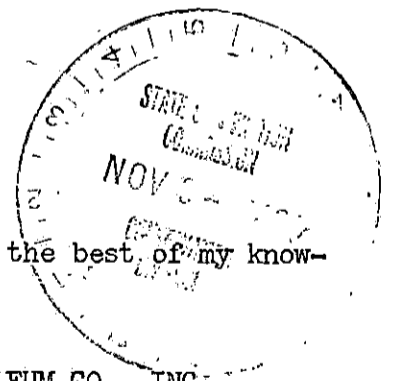
Casing Record:
10 3/4" cemented @ 640'
5 1/2" cemented @ 3472' W 150 sacks

Commenced: Sept. 8, 1943
Completed: Sept. 30, 1943

Elevation 1868

Log		Tops	
Surface	0 - 335	Anhydrite	768
Surface	335 - 640	Lansing Kansas City	3216
Red Bed	640 - 768	Conglomerate	3454
Anhydrite	768 - 790	Arbuckle	3471
Shale & Shells	790 - 885		
Red Bed & Shale	885 - 975	Total Depth	3553
Salt & Shale	975 - 1420		
Red Bed	1420 - 1545		
Lime & Shale	1545 - 1620		
Lime, Shale & Sand	1620 - 1780		
Shale - Sandy	1780 - 1910		
Lime & Shale	1910 - 2025		
Lime	2025 - 2110		
Shale & Lime	2110 - 2170		
Shale	2170 - 2205		
Shale & Lime	2205 - 2280		
Lime & Shale	2280 - 2395		
Shale & Lime	2395 - 2495		
Shale	2495 - 2630		
Shale & Lime	2630 - 2705		
Shale & Lime	2705 - 2805		
Lime	2805 - 2905		
Lime	2905 - 2948		
Lime	2948 - 3024		
Lime	3024 - 3085		
Lime & Shale	3085 - 3140		
Shale & Lime	3140 - 3216		
Lime	3216 - 3306		
Lime	3306 - 3370		
Lime	3370 - 3412		
Lime	3412 - 3454		
Congl.	3454 - 3471		
Dolomite	3471 - 3553		

Show of Oil 3507 - 3512
500 Gal. Acid
2000' Water in 8 hours 3553



I hereby certify that this log is true and correct to the best of my knowledge and belief.

THE VICKERS PETROLEUM CO., INC.

By A. S. Bunte
A. S. Bunte

Subscribed and sworn to before
me this 14th day of October, 1943

Christine Tuhau
Notary Public

My Commission expires Oct. 24, 1944

PLUGGING
FILE - 6 220.1311
BOOK PAGE 96 NE 7