

STATE OF KANSAS
STATE CORPORATION COMMISSION


Form CP-4

WELL PLUGGING RECORD

Give All Information Completely
Make Required Affidavit
Mail or Deliver Report to:
Conservation Division
State Corporation Commission
P. O. Box 17027
Wichita, Kansas 67217
NORTH

Barton County, Sec. 24 Twp. 20 Rge. 13 (E) (W)
NE NW NW

Location as "NE/CNW/SW" or footage from lines
Lease Owner Sitrin Oil Company
Lease Name Batchman #2 Well No.
Office Address Great Bend, Kansas 67530
Character of Well (completed as Oil, Gas or Dry Hole)
Date well completed 19
Application for plugging filed 19
Application for plugging approved 19
Plugging commenced 3/6/72 19
Plugging completed 3/8/72 19
Reason for abandonment of well or producing formation depleted.



Locate well correctly on above
Section Plat

If a producing well is abandoned, date of last production 19
Was permission obtained from the Conservation Division or its agents before plugging was commenced? YES

Name of Conservation Agent who supervised plugging of this well Truan
Producing formation Depth to top Bottom Total Depth of Well 3500 Feet
Show depth and thickness of all water, oil and gas formations.

OIL, GAS OR WATER RECORDS

CASING RECORD

FORMATION	CONTENT	FROM	TO	SIZE	PUT IN	PULLED OUT
				8-5/8	200	none
				5 1/2"	3484'	2465'

Describe in detail the manner in which the well was plugged, indicating where the mud fluid was placed and the method or methods used in introducing it into the hole. If cement or other plugs were used, state the character of same and depth placed, from feet to feet for each plug set.

Checked bottom, ran sand to 3320' and dumped 5 sacks of cement. Loaded hole, shot pipe at 2570', 2486', pulled 77 joints. Allied pumped 2 sacks hulls, 20 sacks gel and 100 sacks of cement.

PLUGGING COMPLETE.

RECEIVED 4-10-72
STATE CORPORATION COMMISSION
APR 10 1972
CONSERVATION DIVISION
Wichita, Kansas

Name of Plugging Contractor KNIGHT CASING PULLING CO., INC.
Address CHASE, KANSAS

STATE OF KANSAS, COUNTY OF RICE, ss.
NOEL J. KNIGHT (employee of owner) or (owner or operator) of the above-described

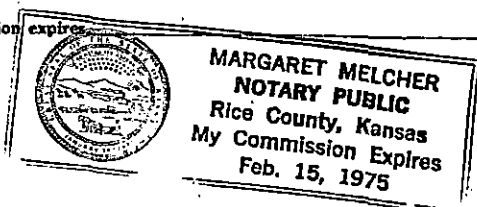
well, being first duly sworn on oath, says: That I have knowledge of the facts, statements, and matters herein contained and the log of the above-described well as filed and that the same are true and correct. So help me God.

(Signature) Noel Knight
CHASE, KANSAS (Address)

SUBSCRIBED AND SWORN TO before me this 16th day of March, 1972

Margaret Melcher
Notary Public.

My commission expires



KANSAS GEOLOGICAL SOCIETY
 KANSAS WELL LOG BUREAU - KANSAS WELL SAMPLE BUREAU
 KANSAS GEOLOGICAL SOCIETY BUILDING
 508 EAST MURDOCK - WICHITA, KANSAS

COPY

15.009.30485.0000
 SEC. 24 T. 20 R. 13W
 LOC. NE NW NW

COMPANY CIRCLE OIL, INC.

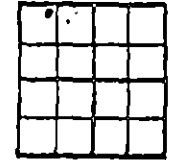
FARM Batchman

NO. 2

TOTAL DEPTH 3500
 COMM. 8-29-66
 SHOT OR TREATED
 CONTRACTOR Sage Drilling
 ISSUED 1-7-67

RECEIVED COUNTY
 STATE CORPORATION COMMISSION
 NOV 15 1971
 CONSERVATION DIVISION
 Wichita, Kansas

Barton
 KANSAS



CASINO

20 10
 15 8 5/8" @ 200' w/200 SX
 12 6
 13 5" @ 3484' w/150 SX

ELEVATION 1861' KB

PRODUCTION PMP 72 BOEPD NW
 GR 38 (Lans 3344-47)

FIGURES INDICATE BOTTOM OF FORMATIONS

FORMATION	FROM	TO	REMARKS
Surface Soil & Sand	0	100	TOPS: SCOUT
Hard Sand	100	120	
Shale	120	270	Anhydrite 667
Red Bed	270	662	Heebner 3086
Anhydrite	662	701	Brown Lime 3202
Shale	701	1745	Lansing 3216
Lime & Shale	1745	2370	B/Kansas City 3435
Shale & Lime	2370	2817	Arbuckle 3483
Lime & Shale	2817	3121	
Shale	3121	3203	
Lime & Shale	3203	3327	
Lime	3327	3500	

I certify that this is a true and correct copy of the above log to the best of my knowledge.

SAGE DRILLING CO., INC.

By Lawrence F. Gray
 Lawrence F. Gray

Subscribed and sworn to before me this 12th day of September, 1966.

Louise K. Whitted
 Louise K. Whitted, Notary Public

My commission expires:
 November 26, 1966.

