

STATE OF KANSAS
STATE CORPORATION COMMISSION

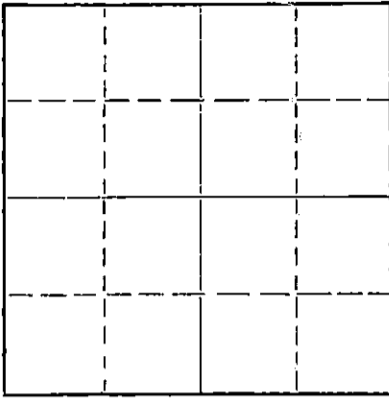
Give All Information Completely
Make Required Affidavit
Mail or Deliver Report to:
Conservation Division
State Corporation Commission
211 No. Broadway
Wichita, Kansas

WELL PLUGGING RECORD

Barton County, Sec. 36 Twp. 20S Rge. (E) 13 (W)

Location as "NE/CNW/SW" or footage from lines SE SE NW
Lease Owner Circle Oil Co., Inc.
Lease Name Frank Schartz Well No. 1
Office Address 500 Bitting Building, Wichita, Kansas
Character of Well (completed as Oil, Gas or Dry Hole) Dry Hole
Date well completed October 6, 1965 19
Application for plugging filed 19
Application for plugging approved 19
Plugging commenced October 6, 1965 19
Plugging completed October 6, 1965 19
Reason for abandonment of well or producing formation

NORTH



Locate well correctly on above
Section Plat

If a producing well is abandoned, date of last production 19
Was permission obtained from the Conservation Division or its agents before plugging was commenced? Yes (Donald Truman)

Name of Conservation Agent who supervised plugging of this well
Producing formation Depth to top Bottom Total Depth of Well 3570 Feet
Show depth and thickness of all water, oil and gas formations.

OIL, GAS OR WATER RECORDS

CASING RECORD

FORMATION	CONTENT	FROM	TO	SIZE	PUT IN	PULLED OUT
	Surface	0	243'	8-5/8"	9/30/65	

Describe in detail the manner in which the well was plugged, indicating where the mud fluid was placed and the method or methods used in introducing it into the hole. If cement or other plugs were used, state the character of same and depth placed, from feet to feet for each plug set.

Heavy Mud from Total Depth to 235 feet; Hull and wood plug @ 235' with 25 sacks cement thru the drill pipe; Heavy Mud to 40 feet; Plug bridged solid, 1/4 sack Hulls and 10 sacks Cement; 2 sacks Cement in Rat Hole.

RECEIVED
STATE CORPORATION COMMISSION

OCT 14 1965

CONSERVATION DIVISION
Wichita, Kansas

(If additional description is necessary, use BACK of this sheet)
Name of Plugging Contractor Sage Drilling Co., Inc.
Address 500 Bitting Building, Wichita, Kansas

STATE OF KANSAS, COUNTY OF SEDGWICK, ss.
Thomas M. McCaul, Jr. (employee of owner) or (owner or operator) of the above-described well, being first duly sworn on oath, says: That I have knowledge of the facts, statements, and matters herein contained and the log of the above-described well as filed and that the same are true and correct. So help me God.

(Signature) [Signature]
500 Bitting Building, Wichita, Kansas (Address)

SUBSCRIBED AND SWORN TO before me this 8th day of October, 1965

My commission expires November 26, 1966.
Louise K. Whitted - Notary Public

DRILLERS LOGFRANK SCHATZ NO. 1

CASING RECORD: 8-5/8" @ 243' w/250 sax cement	COMPANY: Circle Oil Co., Inc.	DESCRIPTION: SE SE NW Sec. 36-20S-13W Barton Co., Kansas
	CONTRACTOR: Sage Drilling Co.	
	COMMENCED: September 30, 1965	
TOTAL DEPTH: 3570'	COMPLETED: October 6, 1965	ELEVATION: 1865 KB


<u>FORMATION</u>	<u>FROM</u>	<u>TO</u>	<u>REMARKS</u>
Surface Sand	0	245	
Shale	245	280	
Red Bed	280	684	
Anhydrite	684	711	
Shale & Shells	711	1300	
Lime & Shale	1300	2050	
Shale & Lime	2050	2535	
Lime & Shale	2535	3125	
Lime	3125	3130	
Shale	3130	3222	
Lime	3222	3485	
Lime & Shale	3485	3570	

RECEIVED
STATE CORPORATION COMMISSION
OCT 14 1965
CONSERVATION DIVISION
Wichita, Kansas


I certify that this is a true and correct copy of the above log to the best of my knowledge.

SAGE DRILLING COMPANY, INC.

By


Thomas M. McCaul, Jr.

Subscribed and sworn to before me this 8th day of October, 1965.


Louise K. Whitted, Notary Public

My Commission expires:
November 26, 1966.