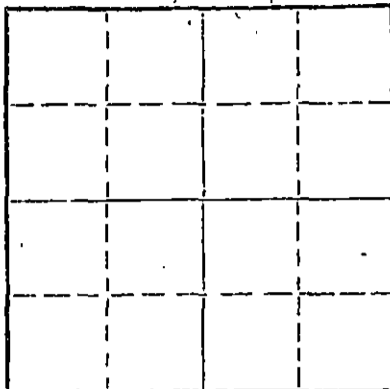


STATE OF KANSAS
STATE CORPORATION COMMISSION

Give All Information Completely
Make Required Affidavit
Mail or Deliver Report to:
Conservation Division
State Corporation Commission
P. O. Box 17027
Wichita, Kansas 67217
NORTH

WELL PLUGGING RECORD

Barton County, Sec. 35 Twp. 20 Rge. 13 (E) (W) X
Location as "NE/CNW/SW" or footage from lines SW SE SW
Lease Owner Kewanee Oil Co.
Lease Name Sharp A Well No. #3
Office Address Box 360 Hoisington, Kansas
Character of Well (completed as Oil, Gas or Dry Hole) _____
Date well completed _____ 19____
Application for plugging filed _____ 19____
Application for plugging approved _____ 19____
Plugging commenced _____ 6-11-74 _____ 19____
Plugging completed _____ 6-20-74 _____ 19____
Reason for abandonment of well or producing formation _____



Locate well correctly on above
Section Plat

If a producing well is abandoned, date of last production _____ 19____
Was permission obtained from the Conservation Division or its agents before plugging was commenced? _____

Name of Conservation Agent who supervised plugging of this well Donald Truan
Producing formation _____ Depth to top _____ Bottom _____ Total Depth of Well 3551' Feet
Show depth and thickness of all water, oil and gas formations.

OIL, GAS OR WATER RECORDS

CASING RECORD

FORMATION	CONTENT	FROM	TO	SIZE	PUT IN	PULLED OUT
				5 1/2"	3527'	2536.44'
				8 5/8"	242'	

Describe in detail the manner in which the well was plugged, indicating where the mud fluid was placed and the method or methods used in introducing it into the hole. If cement or other plugs were used, state the character of same and depth placed, from _____ feet to _____ feet for each plug set.

Made bottom hole plug back with sand to 3250'. Mixed and ran 5 sacks cement thru dump bailer.
Squeezed hole with 3 sacks hulls and 20 sacks gel. Released plug and displaced with 100 sacks 60/40 pozmix cement.


RECEIVED
STATE CORPORATION COMMISSION
JUN 26 1974
CONSERVATION DIVISION
Wichita, Kansas

(If additional description is necessary, use BACK of this sheet)
Name of Plugging Contractor Southwest Casing Pulling Co.
Address Box 364 Great Bend, Kansas

STATE OF Kansas, COUNTY OF Barton, SS.
Southwest Casing Pulling Co. (employee of owner) or (owner or operator) of the above-described well, being first duly sworn on oath, says: That I have knowledge of the facts, statements, and matters herein contained and the log of the above-described well as filed and that the same are true and correct. So help me God.

(Signature) W. C. Spencer Sec.
Box 364 Great Bend, Kansas
(Address)

Subscribed and sworn to before me this 21 day of June, 19 74
Sidney D. Miller
Notary Public.



15.009.02047.0000

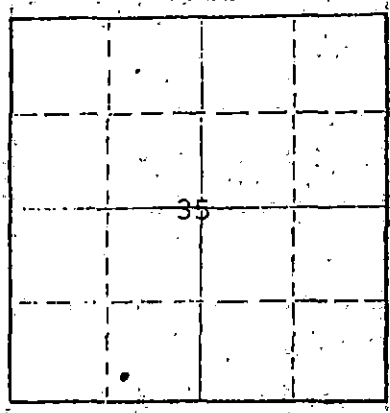
Form CP-4

STATE OF KANSAS
STATE CORPORATION COMMISSION

WELL PLUGGING RECORD

Give All Information Completely
Make Required Affidavit
Mail or Deliver Report to:
Conservation Division
State Corporation Commission
P. O. Box 17027
Wichita, Kansas 67217

Barton County, Sec. 35 Twp. 20S Rge. (E) 13 (W)
Location as "NE/CNW/SE/SW" or footage from lines SW SE SW
Lease Owner Kewanee Oil Company
Lease Name Sharp A Well No. 3
Office Address Box 2093, Wichita, Kansas 67201
Character of Well (completed as Oil, Gas or Dry Hole) Oil
Date well completed 11-25-1960
Application for plugging filed 5-28-1974
Application for plugging approved 5-29-1974
Plugging commenced 6-11-1974
Plugging completed 6-20-1974
Reason for abandonment of well or producing formation Dry
If a producing well is abandoned, date of last production 2-9-1970
Was permission obtained from the Conservation Division or its agents before plugging was commenced? Yes



Locate well correctly on above Section Plot

Name of Conservation Agent who supervised plugging of this well Donald Truan
Producing formation Kansas City Depth to top 3257 Bottom 3497 Total Depth of Well 3530 Feet
Show depth and thickness of all water, oil and gas formations.

OIL, GAS OR WATER RECORDS

CASING RECORD


FORMATION	CONTENT	FROM	TO	SIZE	PUT IN	PULLED OUT
Kansas City	Oil	3257		8-5/8"	242	None
Arbuckle	Oil	3524		5-1/2"	3527	2536

Describe in detail the manner in which the well was plugged, indicating where the mud fluid was placed and the method or methods used in introducing it into the hole. If cement or other plugs were used, state the character of same and depth placed, from _____ feet to _____ feet for each plug set.

Plugged bottom back to 3250' with sand.
Dumped 5 sacks cement with bailer.
Squeezed hole with 3 sacks hulls and
20 sacks gel. Released plug and
displaced with 100 sacks 60/40 pozmix.

RECEIVED
STATE CORPORATION COMMISSION
AUG 25 1974
CONSERVATION DIVISION
Wichita, Kansas

(If additional description is necessary, use BACK of this sheet)
Name of Plugging Contractor Southwest Casing Pulling Company
Address Great Bend, Kansas



Kansas COUNTY OF Sedgwick ss.
B. J. Patton (employee of owner) or ~~(owner or operator)~~ of the above-described well, being duly sworn on oath, says: That I have knowledge of the facts, statements, and matters herein contained and the log of the above described well as filed and that the same are true and correct. So help me God.

(Signature) [Signature]
Box 2093, Wichita, Kansas 67201
(Address)

Subscribed and Sworn to before me this 22nd day of August, 19 74

Billie Oden
Notary Public.

My commission expires 8-10-75

15.009.02047.0000

RECEIVED
STATE CORPORATION COMMISSION

JAN 16 1974

CONSERVATION DIVISION
Wichita, Kansas

WELL LOG

ALPINE OIL & ROYALTY CO., INC.

Commenced: November 16, 1960

Contractor: Quaker Drilling Co., Inc.

Completed: November 25, 1960

Sharp No. 3-A
SW SE SW Sec. 35-20S-13W
Barton County, Kansas

Elevation: 1876 KB

Casing Record:

Set 8 5/8 inch casing at 242 feet with 250 sacks cement
Set 5 1/2 inch casing at 3527 feet with 125 sacks cement

(Figures Indicate the Bottom of the Formations)

<u>FORMATION</u>	<u>DEPTH</u>	<u>FORMATION TOPS</u>	
Sand	195	Hoobner	3132 -1246
Shale and Shells	244	Brown Lime	3243 -1367
Shale	330	Lansing	3257 -1381
Sand and Red Bed	425	Base of Kansas	
Red Bed	705	City	3497 -1621
Anhydrite	728	Conglomerate	3502 -1626
Shale	830	Arbuckle	3524 -1648
Shale and Shells	1505	Rotary Total	
Lime and Shale	3275	Depth	3530 -1654
Lime	3500		
Lime, Shale and Chert	3524		
Dolomite	3530		

We hereby certify the foregoing to be a true and correct copy of the Driller's Log of the well drilled in the SW SE SW of Section 35, Township 20 South, Range 13 West, Barton County, Kansas.

QUAKER DRILLING CO., INC.

By: Thomas M. McCaul, President

SUBSCRIBED AND SWORN TO before me a Notary Public this 20th day of December, 1960.

Virginia Mundell, Notary Public

MY COMMISSION EXPIRES:
August 10, 1961