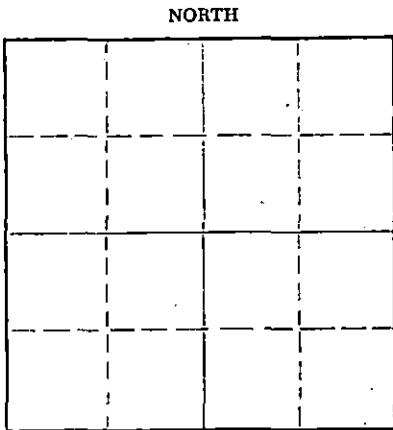


WELL PLUGGING RECORD

All Information Completely  
Be Required Affidavit  
or Deliver Report to:  
Conservation Division  
State Corporation Commission  
211 No. Broadway  
Wichita, Kansas

Rice County. Sec. 22 Twp. 20S Rge. 9W (E) (W)  
Location as "NE/CNW/SW" or footage from lines SE SE SW  
Lease Owner Muir-Thompson  
Lease Name HOOVER Well No. 1  
Office Address 201 Garlinghouse Building, Topeka, Kansas  
Character of Well (completed as Oil, Gas or Dry Hole) Dry Hole  
Date well completed November 25, 1962 19  
Application for plugging filed November 25, (Verbal) 19 62  
Application for plugging approved November 25, (Verbal) 19 62  
Plugging commenced November 25, 19 62  
Plugging completed November 25, 1962 19  
Reason for abandonment of well or producing formation Dry Hole



Locate well correctly on above  
Section Plat

If a producing well is abandoned, date of last production 19  
Was permission obtained from the Conservation Division or its agents before plugging was com-  
menced? Yes

Name of Conservation Agent who supervised plugging of this well Mr. Gilbert Toman, Holyrood, Kansas  
Producing formation Depth to top Bottom Total Depth of Well 3395 Feet  
Show depth and thickness of all water, oil and gas formations.

OIL, GAS OR WATER RECORDS

CASING RECORD

FORMATION	CONTENT	FROM	TO	SIZE	PUT IN	PULLED OUT
				8-5/8"	191'	

Describe in detail the manner in which the well was plugged, indicating where the mud fluid was placed and the method or methods used in introducing it into the hole. If cement or other plugs were used, state the character of same and depth placed, from feet to feet for each plug set.

Fill hole w/mud to 190'. Set bridge w/1/4 sx. hulls on top and 20 sx. cement through drill pipe.  
Fill hole w/mud to 35'. Set bridgw w/1/4 Sx. hulls on top and 10 sx. cement.  
2 Sx. in rat hole.

RECEIVED  
STATE CORPORATION COMMISSION

JAN 21 1963

CONSERVATION DIVISION  
Wichita, Kansas

(If additional description is necessary, use BACK of this sheet)

Name of Plugging Contractor Raymond Oil Company, Inc.  
Address 410 Fourth National Bank Building, Wichita 2, Kansas

STATE OF KANSAS, COUNTY OF SEDGWICK, ss.  
Patrick R. Raymond (employee of owner) or (owner or operator) of the above-described

well, being first duly sworn on oath, says: That I have knowledge of the facts, statements, and matters herein contained and the log of the above-described well as filed and that the same are true and correct. So help me God.

(Signature) [Signature]  
410 Fourth National Bank Building  
(Address)

SUBSCRIBED AND SWORN TO before me this 18th day of January, 1963

My commission expires July 9, 1966

[Signature]  
Notary Public.

MUIR-THOMPSON #1-HOOVER  
No. 1 HOOVER  
SE SE SW 22-20S-9W  
Rice County, Kansas

ELEVATION: 1685 KB  
1682 DF

Contractor: Raymond Drilling Company - Rig #7  
Commenced: November 18, 1962  
Completed: November 25, 1962

Casing Record:  
8-5/8" @ 191' w/200 Sx.

Figures Indicate Bottom of Formation

<u>Formation</u>	<u>Depth</u>
Clay and Sand	75
Redbed	265
Anhydrite	280
Redbed	622
Shale and Shells	1250
Lime and Shale	1664
Lime	1880
Lime and Shale	2409
Shale and Lime	2680
Lime and Shale	2710
Lime	2789
Shale and Lime	2960
Lime	3220
Lime and Shale	3324
Shale and Sand	3375
Conglomerate	3385
Lime	3395 TD

RECEIVED  
STATE CORPORATION COMMISSION

JAN 21 1963


CONSERVATION DIVISION  
Wichita, Kansas

TOPS


Heebner Shale	2768
Brown Lime	2901
Lansing-Kansas City	2938
Base Kansas City	3228
Conglomerate	3292
Viola	3318
Simpson	3356
Arbuckle	3391
Rotary Total Depth	3395

STATE OF KANSAS )  
                                  ) SS.  
COUNTY OF SEDGWICK )

I hereby certify the above to be true and correct to the best of my knowledge.

  
Patrick R. Raymond, Vice-President

Subscribed and sworn to before me this 17th day of December, 1962.

  
Barbara A. Kennedy, Notary Public

My commission expires July 9, 1966