

15.159.02632.0000

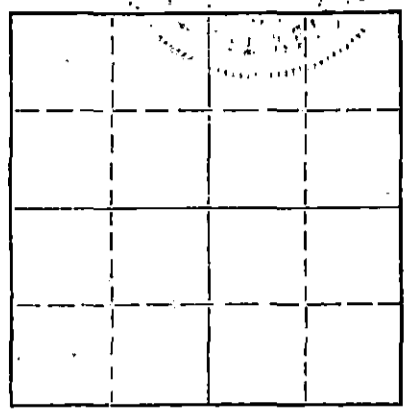


STATE OF KANSAS STATE CORPORATION COMMISSION

WELL PLUGGING RECORD

Give All Information Completely Make Required Affidavit Mail or Deliver Report to Conservation Division State Corporation Commission 212 No. Market Wichita, Kansas 67202

Rice County, Sec. 22 Twp. 20 Rge. 9W (E) (W) Location as "NE/CNW/SW" or footage from lines SW NW SE SENESE



Lease Owner Clinton Oil Company Lease Name Birchenough #1 Office Address Great Bend, Kansas 67530

Character of Well (completed as Oil, Gas or Dry Hole) Date well completed 19 Application for plugging filed 19 Application for plugging approved 19 Plugging commenced 7/7/70 Plugging completed 7/14/70 Reason for abandonment of well or producing formation depleted.

Locate well correctly on above Section Plat

If a producing well is abandoned, date of last production 19 Was permission obtained from the Conservation Division or its agents before plugging was commenced? yes

Name of Conservation Agent who supervised plugging of this well Toman Producing formation Depth to top Bottom Total Depth of Well 3376 Feet Show depth and thickness of all water, oil and gas formations.

OIL, GAS OR WATER RECORDS


CASING RECORD

Table with columns: FORMATION, CONTENT, FROM, TO, SIZE, PUT IN, PULLED OUT. Row 1: 10-3/4, 203, none. Row 2: 7", 3373, 2531.

Describe in detail the manner in which the well was plugged, indicating where the mud fluid was placed and the method or methods used in introducing it into the hole. If cement or other plugs were used, state the character of same and depth placed, from feet to feet for each plug set.

Checked hole to 3373', ran sand to 3360' and dumped 6 sacks of cement. Shot pipe at 2616 and 2521', spotted oil with 40 barrels of oil. Worked pipe loose and pulled 81 joints. Bailed hole to 200', set 10' rock bridge and dumped 35 sacks of cement. Mudded to 40', 10' rock bridge and dumped 15 sacks of cement.

PLUGGING COMPLETE.




Name of Plugging Contractor KNIGHT CASING PULLING CO., INC. Address CHASE, KANSAS

STATE OF KANSAS, COUNTY OF RICE, ss. NOEL J. KNIGHT (employee of owner) or (owner or operator) of the above-described

well, being first duly sworn on oath, says: That I have knowledge of the facts, statements, and matters herein contained and the log of the above-described well as filed and that the same are true and correct. So help me God.

(Signature) Noel J. Knight CHASE, KANSAS (Address)

Subscribed AND SWORN TO Before me this 15th day of July, 19 70



My commission expires 2/15/71 Margaret Melakes Notary Public.

RAYMOND OIL COMPANY, INC.  
 No. 1 BIRCHENOUGH  
 SE NE SE 22-20-9W  
 Rice County, Kansas

ELEVATION:  
 1676 DF  
 1679 KB

Contractor: Raymond Oil Company, Inc. - Rig #7  
 Commenced: May 23, 1962  
 Completed: June 1, 1962

Casing Record:  
 10-3/4" @203' w/175 Sx.  
 7" @3373 1/2' w/125 Sx.  
 Posmix and LA2

Figures Indicate Bottom of Formation

<u>Formation</u>	<u>Depth</u>
Sand	105
Red Bed	260
Anhydrite	274
Red Bed and Shale	910
Shale and Shells	1280
Lime and Shale	1502
Lime	1635
Lime and Shale	2550
Lime	2720
Lime and Shale	2940
Lime	3188
Lime and Shale	3252
Lime	3298
Simpson Sand	3340
Lime and Shale	3376RTD

TOPS

Heebner	2738
Brown Lime	2875
Lansing-Kansas City	2906
Base Kansas City	3197
Maquoketa	3237
Viola	3269
Simpson Shale and Sand	3313
Arbuckle	3372
Rotary Total Depth	3376

RECEIVED  
 STATE CORPORATION COMMISSION  
 JUN 25 1970  
 CONSERVATION DIVISION  
 Wichita, Kansas

STATE OF KANSAS )  
 ) SS.  
 COUNTY OF SEDGWICK )

I hereby certify that the above is true and correct to the best of my knowledge.

Wm. M. Raymond  
 Wm. M. Raymond, President

Subscribed and sworn to before me this 19th day of June, 1962.

Bernice Boldt  
 Notary Public

My commission expires  
 December 10, 1962