

Give All Information Completely
Make Required Affidavit
Mail or Deliver Report to:
Conservation Division
State Corporation Commission
211 No. Broadway
Wichita, Kansas

WELL PLUGGING RECORD

Rice County. Sec. 11 Twp. 20 Rge. 9 (E) W (W)

Location as "NE/CNWxSWx" or footage from lines NW SW SE

Lease Owner Lebsack Oil Production

Lease Name Shuler Well No. 1

Office Address Hays, Kansas

Character of Well (completed as Oil, Gas or Dry Hole)

Date well completed 19

Application for plugging filed 19

Application for plugging approved 19

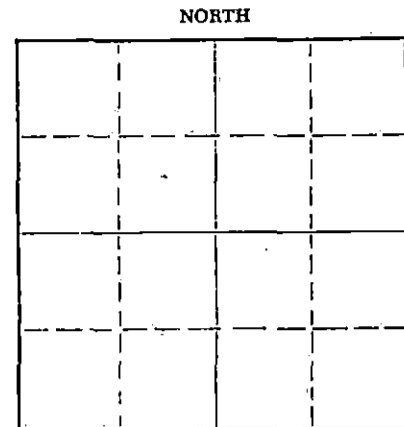
Plugging commenced 8-11-65 19

Plugging completed 8-13-65 19

Reason for abandonment of well or producing formation Depleted.

If a producing well is abandoned, date of last production 19

Was permission obtained from the Conservation Division or its agents before plugging was commenced? Yes



Locate well correctly on above Section Plat

Name of Conservation Agent who supervised plugging of this well Gilbert Toman

Producing formation Depth to top Bottom Total Depth of Well 3382 Feet

Show depth and thickness of all water, oil and gas formations.

OIL, GAS OR WATER RECORDS

CASING RECORD

FORMATION	CONTENT	FROM	TO	SIZE	PUT IN	PULLED OUT
				8-5/8"	222'	None
				5-1/2"	3388'	2496'

Describe in detail the manner in which the well was plugged, indicating where the mud fluid was placed and the method or methods used in introducing it into the hole. If cement or other plugs were used, state the character of same and depth placed, from feet to feet for each plug set.

Checked hole to 3365', sanded hole to 3300' and dumped 5 sacks of cement @ 3300' with dump bailer. Pulled 5 1/2" casing, set rock bridge @ 200' and dumped 20 sacks of cement @ 200'. Mudded to 30' and ran 10 sacks of cement to base of cellar.

PLUGGING COMPLETE.

RECEIVED
STATE CORPORATION COMMISSION

AUG 19 1965 8-19-1965

CONSERVATION DIVISION
Wichita, Kansas

Name of Plugging Contractor KNIGHT CASING PULLING COMPANY
Address CHASE, KANSAS

STATE OF KANSAS, COUNTY OF RICE, ss.

Noel J. Knight (employee of owner) or (owner/operator) of the above-described well, being first duly sworn on oath, says: That I have knowledge of the facts, statements, and matters herein contained and the log of the above-described well as filed and that the same are true and correct. So help me God.

(Signature) Noel J. Knight
Chase, Kansas
(Address)

SUBSCRIBED AND SWORN to before me this 17th day of August, 19 65

My commission expires May 20, 1968
Milton J. Vln Notary Public.

W E L L L O G

LEBSACK - SHULER #1
NW SW SE Section 11-20-9
Rice County, Kansas

Figures indicate bottom of formation:

ELEVATION: 1672' KB

PIPE RECORD:

8 5/8" set at 221'
cemented with 185.
5 1/2" set at 3381'
cemented with 100.

0	to	10	cellar
		60	shale & sand
		221	shale & shells
		1160	shale & red bed
		1800	lime & shale
		2345	shale & shells
		3345	lime & shale
		3360	shale & lime
		3382	sandy shale & lime
		3382	Rotary Total Depth


TOPS:

Heebner	2716
Brown Lime	2846
Lansing	2891
Maquoketa	3216
Viola	3278
Simpson	3321
Arbuckle	3378


RECEIVED
 STATE CORPORATION COMMISSION
 AUG 19 1965
 CONSERVATION DIVISION
 Wichita, Kansas

STATE OF KANSAS)
) SS
 COUNTY OF BARTON)

I, Richard Hogg, Drilling Superintendent of the above-described well, being first duly sworn on oath, declare: That I have knowledge of the facts, statements and matter herein contained pertaining to the log of the above-described well, as filed, and that the same are true and correct.


 Richard Hogg

Subscribed and sworn to before me on this 21st day of January, 1964.


 I. J. Rader, Notary Public

My Commission expires July 7, 1964.