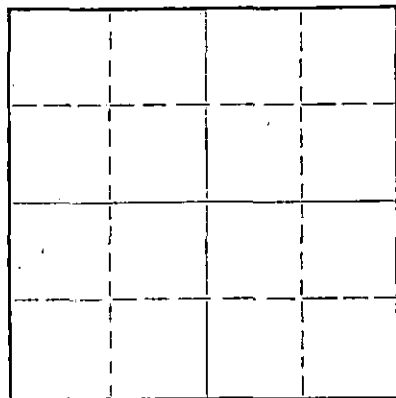


STATE OF KANSAS
STATE CORPORATION COMMISSION

WELL PLUGGING RECORD

Give All Information Completely
Make Required Affidavit
Mail or Deliver Report to:
Conservation Division
State Corporation Commission
212 No. Market
Wichita, Kansas

NORTH



Locate well correctly on above
Section Plat

Rice County. Sec. 11 Twp. 20S Rge. (E) 9 (W)
Location as "NE/CNW/SW" or footage from lines NE SE SE
Lease Owner Wayne E. Walcher & Petroleum, Inc.
Lease Name Shuler Well No. 1
Office Address 808 Central Building, Wichita, Kansas
Character of Well (completed as Oil, Gas or Dry Hole) Dry Hole
Date well completed December 13, 1968
Application for plugging filed December 13, 1968
Application for plugging approved December 13, 1968
Plugging commenced December 13, 1968
Plugging completed December 13, 1968
Reason for abandonment of well or producing formation Dry Hole

If a producing well is abandoned, date of last production 19
Was permission obtained from the Conservation Division or its agents before plugging was commenced? Yes (Gilbert Toman of Holyrood)

Name of Conservation Agent who supervised plugging of this well
Producing formation Depth to top Bottom Total Depth of Well 3407 Feet
Show depth and thickness of all water, oil and gas formations.

OIL, GAS OR WATER RECORDS

CASING RECORD

FORMATION	CONTENT	FROM	TO	SIZE	PUT IN	PULLED OUT
	Surface	0	243'	8-5/8"	12/7/68	-----
	Casing					

RECEIVED
STATE CORPORATION COMMISSION
DEC 18 1968
CONSERVATION DIVISION
Wichita, Kansas

Describe in detail the manner in which the well was plugged, indicating where the mud fluid was placed and the method or methods used in introducing it into the hole. If cement or other plugs were used, state the character of same and depth placed, from feet to feet for each plug set.

Heavy Mud from Total Depth to 235 Feet;
Plug and 25 sax Cement thru the Drill Pipe;
Mud to 40 Feet; 1/2 sax Halls, Plug bridged
with Kelly and 10 sax Cement to Base of
Cellar; 2 sax in Rat Hole. Job Completed
@ 9:30 A.M. 12/13/68.

(If additional description is necessary, use BACK of this sheet)
Name of Plugging Contractor Sage Drilling Co., Inc.
Address 500 Bitting Bldg., Wichita, Kansas

STATE OF KANSAS, COUNTY OF SEDGWICK, ss.
Wayne W. Kahmeyer of Sage Drilling Co. (employee of owner) or (owner or operator) of the above-described


well, being first duly sworn on oath, says: That I have knowledge of the facts, statements, and matters herein contained and the log of the above-described well as filed and that the same are true and correct. So help me God.

(Signature) Wayne W. Kahmeyer
500 Bitting Building, Wichita, Kansas (Address)

SUBSCRIBED AND SWORN to before me this 17th day of December, 1968

November 26, 1970.

Louise K. Whitted
Notary Public.



DRILLERS LOG

SHULER NO. 1

CASING RECORD: 8-5/8" @ 243'
w/175 sax cement

OPERATOR: Wayne E. Walcher & Petroleum, Inc.

CONTRACTOR: Sage Drilling Co.

COMMENCED: December 7, 1968

COMPLETED: December 13, 1968

DESCRIPTION: NE SE SE
Sec. 11-20S-9W
Rice County, Kansas

ELEVATION: 1670KB

TOTAL DEPTH: 3407'


<u>FORMATION</u>	<u>FROM</u>	<u>TO</u>	<u>REMARKS</u>
Surface Soil	0	245	
Shale & Shells	245	1085	
Lime & Shale	1085	1730	
Shale w/Lime Streaks	1730	2180	
Shale & Lime	2180	2495	
Lime & Shale	2495	3008	
Lime	3008	3118	
Lime & Shale	3118	3407	D&A

RECEIVED
STATE CORPORATION COMMISSION
DEC 18 1968
CONSERVATION DIVISION
Wichita, Kansas

I certify that this is a true and correct copy of the above log to the best of my knowledge.

SAGE DRILLING CO., INC.

By Wayne W. Kahmeyer
Wayne W. Kahmeyer



Subscribed and sworn to before me this 17th day of December, 1968.

Louise K. Whitted
Louise K. Whitted, Notary Public

My commission expires:
November 26, 1970.