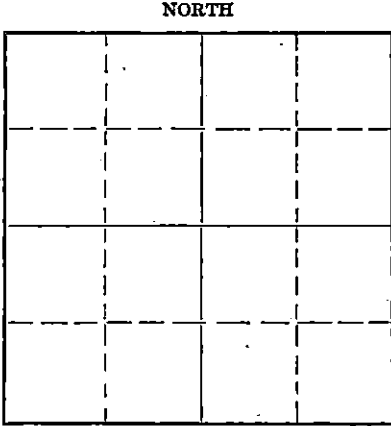


WELL PLUGGING RECORD

Give All Information Completely
Make Required Affidavit
Mail or Deliver Report to:
Conservation Division
State Corporation Commission
800 Bittling Building
Wichita, Kansas

Pawnee County. Sec. 2 Twp. 20S Rge. 16 (W)
Location as "NE/CNW $\frac{1}{4}$ SW $\frac{1}{4}$ " or footage from lines NW NE SW
Lease Owner Sunray Oil Corporation
Lease Name Fleske Well No. 1
Office Address Box 195, Great Bend, Kansas
Character of Well (completed as Oil, Gas or Dry Hole) Oil
Date well completed Aug. 18 19 51
Application for plugging filed Aug 8 19 51
Application for plugging approved Aug 9 19 51
Plugging commenced Sept 10 19 51
Plugging completed Sept 21 19 51
Reason for abandonment of well or producing formation Amount of oil produced does not justify the cost of SWD
If a producing well is abandoned, date of last production August 22 19 50
Was permission obtained from the Conservation Division or its agents before plugging was commenced? Yes



Locate well correctly on above Section Plat

Name of Conservation Agent who supervised plugging of this well C. D. Stough
Producing formation Arbuckle Depth to top 368 1/2' Bottom 3765' Total Depth of Well 3765 Feet
Show depth and thickness of all water, oil and gas formations.


OIL, GAS OR WATER RECORDS

CASING RECORD

Formation	Content	From	To	Size	Put In	Pulled Out
Dakota	Water	375'	608'	8-5/8"	1027'	None
Anhydrite		1025'	1028'	5-1/2"	3765'	1995'
Arbuckle	Oil & Water	368 1/2'	3765'			

Describe in detail the manner in which the well was plugged, indicating where the mud fluid was placed and the method or methods used in introducing it into the hole. If cement or other plugs were used, state the character of same and depth placed, from _____ feet to _____ feet for each plug set.

Rocked hole from 3735' to 3730' & ran 5 sax of cement. Mudded hole to 250', set 10' rock bridge & ran 15 sax of cement. Mudded hole to 20' & ran 10 sax of cement.



(If additional description is necessary, use BACK of this sheet)

Correspondence regarding this well should be addressed to Sunray Oil Corporation
Address Box 195, Great Bend, Kansas

STATE OF KANSAS, COUNTY OF BARTON, ss.
W. E. Westbrook, Jr. (employee of owner) or (owner or operator) of the above-described well,
being first duly sworn on oath, says: That I have knowledge of the facts, statements, and matters herein contained and the log of the above-described well as filed and that the same are true and correct. So help me God.


(Signature) W. E. Westbrook, Jr.
Box 195, Great Bend, Kansas (Address)

SUBSCRIBED AND SWORN TO before me this 25th day of September, 19 51

M. A. Scott Notary Public.

My commission expires 4-19-52

23-3273-s 4-50-10M



Sunray Oil Corp., #1 FLESKE
 NW NE SW Sec. 2-20S-16W
 Pawnee County, Kansas

<u>Foramation</u>	<u>Depth</u>	<u>Formation</u>	<u>Depth</u>
Cellar	7'	Shale	2355
Shale & Sand	105	Lime shale	2450
Shale	375	Shale	2470
Sand	533	Lime shale	2545
Red Rock	585	Shale	2575
Sand	608	Lime shale	2670
Red bed shale	840	Shale shells	2815
Red Rock	1021	Shale	2870
Anhydrite	1028	Lime	2880
Lime	1045	Lime shale	2885
Red rock	1080	Lime	2900
Shale shells	1165	Lime & shale	3180
Salt	1590	Lime	3654
Salt shale	1720	Shale	3678
Shale	1780	Lime	3682
Shale shells	1850	Shale	3686
Lime	1950	Lime	3767 RTD.
Lime shale	2025		
Lime	2035		
Lime shale	2080		
Lime	2140		
Lime & shale	2185		
Lime (rough)	2200		
Lime shale	2310		
Lime	2330		

STATE OF KANSAS)
) SS
 COUNTY OF BARTON)

I, W. E. Westbrook, Jr., do hereby certify that the above is a true & correct well log of the above described location to the best of my knowledge.

W. E. Westbrook, Jr.

Subscribed and sworn to before me this 25th day of September, 1951.

RECEIVED
 STATE CORPORATION COMMISSION
 SEP 26 1951
 CONSERVATION DIVISION
 Wichita, Kansas

Martha Scott
 Notary Public

My Commission Expires: April 1951

PLUGGING
 FILE SEC 2-T-20 R 160
 BOOK PAGE 10 LINE 28