

TYPE OR PRINT

NOTICE OF INTENTION TO DRILL

RULE 82-2-311

15-097-00100-00-00

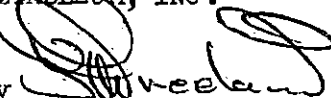
TO BE FILED WITH THE STATE CORPORATION COMMISSION PRIOR TO COMMENCEMENT OF WELL



- Operator Petroleum, Inc. Address 352 N. Broadway, Wichita, Kansas
- Lease name Robbins Well No. 1 County Kiowa
- Well Location APPROX C NE SW Sec. 1 Township 30S Range 16W
- Well to be drilled 750 ft. from nearest lease line.
- Drilling Contractor Garvey Drilling Co. Address Great Bend, Kansas
- Type of equipment: Rotary Cable Tool Approx. date operation to begin 11-30-60 ~~195X~~
- Well to be drilled for Oil Gas Disposal Input Estimated Total Depth of Well 4725 ft.
- Depth of deepest fresh water well within one mile of location 90 ft. If none exists, write NONE _____
- Ground elevation at location is approx. _____ ft. higher or 30 ft. lower than ground elevation at water well.
- Depth of the deepest municipal water well within three miles of location _____ ft. If none exists, write NONE
None
- Operator states that he will set surface pipe at least 25 ft. below all Tertiary or unconsolidated deposits and, taking into consideration differences in ground elevations, that the minimum depth necessary, to the best of his knowledge and belief, to protect all fresh water zones is 85 ft. and operator agrees to set surface pipe at this location to a depth of not less than 350 ft. Alternate 1 Alternate 2 .

REMARKS:

PETROLEUM, INC.

Signature of Operator By



**State Corporation Commission of Kansas
Conservation Division
500 Insurance Building
212 North Market
Wichita 2, Kansas**

RECEIVED
STATE CORPORATION COMMISSION

DEC 5 1960

12-5-60

CONSERVATION DIVISION
Wichita, Kansas

(IF PREFERRED, MAIL IN ENVELOPE)

NOTICE OF INTENTION TO DRILL

TO BE FILED WITH THE STATE CORPORATION COMMISSION PRIOR TO COMMENCEMENT OF WELL

1. Operator Petroleum, Inc. Address 352 N. Broadway, Wichita, Kansas
2. Lease name Robbins Well No. 1 County Kiowa
3. Well Location C NE SW Sec. 1 Township 30S Range 16W
4. Well to be drilled 660 ft. from nearest lease line.
5. Drilling Contractor Garvey Drilling Co. Address Great Bend, Kansas
6. Type of equipment: Rotary Cable Tool Approx. date operation to begin 11-30-60 ~~max~~
7. Well to be drilled for Oil Gas Disposal Input Estimated Total Depth of Well 4725 ft. *OK*
8. Depth of deepest fresh water well within one mile of location 90 ft. If none exists, write NONE
9. Ground elevation at location is approx. _____ ft. higher or 30 ft. lower than ground elevation at water well.
10. Depth of the deepest municipal water well within three miles of location _____ ft. If none exists, write NONE
None
11. Operator states that he will set surface pipe at least 25 ft. below all Tertiary or unconsolidated deposits and, taking into consideration differences in ground elevations, that the minimum depth necessary, to the best of his knowledge and belief, to protect all fresh water zones is 85 ft. and operator agrees to set surface pipe at this location to a depth of not less than 350 ft. Alternate 1 Alternate 2 .

REMARKS:


PETROLEUM, INC



Signature of Operator

By





**State Corporation Commission of Kansas
Conservation Division
500 Insurance Building
212 North Market
Wichita 2, Kansas**

RECEIVED
STATE CORPORATION COMMISSION

NOV 30 1960 11-30-60

CONSERVATION DIVISION
Wichita, Kansas

-(IF PREFERRED, MAIL IN ENVELOPE)