

STATE OF KANSAS
STATE CORPORATION COMMISSION

WELL PLUGGING RECORD

OR

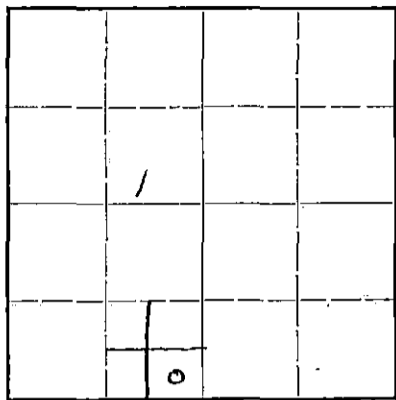
FORMATION PLUGGING RECORD

Strike out upper line
when reporting plug-
ging off formations.

Give All Information Completely
Make True Affidavit
Mail or Deliver Report to:
Conservation Division
State Corporation Commission
800 Witting Building
Wichita, Kansas

Barton County. Sec. 3 Twp. 20S Rge. (E) 12 (W) 19
Location as "NE $\frac{1}{4}$ NW $\frac{1}{4}$ SW $\frac{1}{4}$ " or footage from lines SE $\frac{1}{4}$ SE $\frac{1}{4}$ SW $\frac{1}{4}$
Lease Owner W. L. Hartman
Lease Name T. D. Southern Well No. 1
Office Address Box 54, Wichita, Kansas
Character of Well (completed as Oil, Gas or Dry Hole) Dry Hole
Date well completed March 26, 1945 19.
Application for plugging filed March 26, 1945 19.
Application for plugging approved March 26, 1945 19.
Plugging commenced March 26, 1945 19.
Plugging completed March 26, 1945 19.
Reason for abandonment of well or producing formation Dry Hole

NORTH



Locate well correctly on above
Section Plat

If a producing well is abandoned, date of last production --- 19.
Was permission obtained from the Conservation Division or its agents before plugging was com-
menced? Yes

Name of Conservation Agent who supervised plugging of this well Mr. Kerr
Producing formation none Depth to top --- Bottom --- Total Depth of Well 3450 Feet
Show depth and thickness of all water, oil and gas formations.



OIL, GAS OR WATER RECORDS

CASING RECORD

Formation	Content	From	To	Size	Put In	Pulled Out
Surface		0'	300'	8 5/8"	300'	none

Describe in detail the manner in which the well was plugged, indicating where the mud fluid was placed and the method or methods used in introducing it into the hold. If cement or other plugs were used, state the character of same and depth placed, from _____ feet to _____ feet for each plug set.

Mudded hole back from bottom to 300', set bridge, cemented with 15 sacks. Cut surface pipe off at base of cellar. Mudded hole back to 20', set bridge and cemented with 10 sacks, cement returning to base of cellar and covering the top of surface pipe.



(If additional description is necessary, use BACK of this sheet)

Correspondence regarding this well should be addressed to W. L. Hartman
Address Box 54, Wichita, Kansas

STATE OF Kansas, COUNTY OF Barton, SS.
I, G. W. Keyes, drilling contractor (employee of owner) or (owner or operator) of the above-described well, being first duly sworn on oath, says: That I have knowledge of the facts, statements, and matters herein contained and the log of the above-described well as filed and that the same are true and correct. So help me God.

(Signature) G. W. Keyes
Ellinwood, Kansas (Address)

SUBSCRIBED AND SWORN to before me this 27th day of March, 1945.

My commission expires July 7, 1948

J. J. Rader Notary Public.

WELL LOG

W. L. Hartman, Owner - T. D. Southern #1

SE 1/4 SE 1/4 SW 1/4 Section 5, Township 20 S, Range 12 W,
Barton County, Kansas

Figures indicate bottom of formation

0	to	115	Sand
		275	Shale and Pyrite
		300	Red Bed
		595	Red Bed and Shale
		625	Anhydrite
		1180	Shale and Shells
		1410	Salt and Shale
		1490	Shale
		1560	Lime
		1910	Broken Lime
		2005	Lime
		2105	Lime Broken
		2635	Shale and Shells
		3450	Lime
		3450	Total Depth

Started March 12, 1945

Abandoned March 26, 1945

Arbuckle Lime Topped at 3419

State of Kansas)
County of Barton) ss

I, G. W. Keyes, Drilling Contractor of the above-described well, being first duly sworn on oath, declare that I have knowledge of the facts, statements and matters herein contained pertaining to the log of the above-described well as filed and that the same are true and correct. So help me God.

3 20 12W
7 39
G. W. Keyes

Subscribed and Sworn to before me this 27th day of March, 1945.

J. J. Rader

Notary Public

My commission expires July 7, 1948.