

STATE OF KANSAS  
STATE CORPORATION COMMISSION

Form CP-4

Give All Information Completely  
Make Required Affidavit  
Mail or Deliver Report to:  
Conservation Division  
State Corporation Commission  
212 No. Market  
Wichita, Kansas 67202

WELL PLUGGING RECORD

Barton County, Sec. 9 Twp. 20S Rge. 12W XX XX

Location as "NE/CNW/SW" or footage from lines NE SE NW  
Lease Owner National Oil Company  
Lease Name Tonkin Well No. 2  
Office Address 550 Olive W. Garvey Building - Wichita, Kansas  
Character of Well (completed as Oil, Gas or Dry Hole) Dry Hole  
Date well completed August 10, 19 71  
Application for plugging filed Verbal Application 19  
Application for plugging approved Verbal Approval 19  
Plugging commenced August 10, 19 71  
Plugging completed August 10, 19 71  
Reason for abandonment of well or producing formation \_\_\_\_\_

If a producing well is abandoned, date of last production \_\_\_\_\_ 19  
Was permission obtained from the Conservation Division or its agents before plugging was commenced? Yes

Name of Conservation Agent who supervised plugging of this well Donald Truan  
Producing formation \_\_\_\_\_ Depth to top \_\_\_\_\_ Bottom \_\_\_\_\_ Total Depth of Well 3435 KB Feet  
Show depth and thickness of all water, oil and gas formations.

OIL, GAS OR WATER RECORDS

CASING RECORD

FORMATION	CONTENT	FROM	TO	SIZE	PUT IN	PULLED OUT
				8-5/8"	200 ft.	None

Describe in detail the manner in which the well was plugged, indicating where the mud fluid was placed and the method or methods used in introducing it into the hole. If cement or other plugs were used, state the character of same and depth placed, from \_\_\_\_\_ feet to \_\_\_\_\_ feet for each plug set.

Filled hole with heavy rotary mud from 3,435 feet (rotary total depth) to 450 feet. Set plug at 450 feet and cemented with 40 sacks cement. Filled hole with heavy rotary mud from 450 feet to 180 feet. Set solid plug at 180 feet and cemented with 25 sacks cement. Filled hole with heavy rotary mud from 180 feet to 40 feet. Set solid plug at 40 feet and cemented to cellar with 10 sacks cement, 2 sacks cement in rathole. Plugging operations accomplished utilizing Halliburton pump truck through 4 1/2 inch drill pipe.

RECEIVED  
STATE CORPORATION COMMISSION  
AUG 17 1971  
CONSERVATION DIVISION  
Wichita, Kansas

(If additional description is necessary, use BACK of this sheet)  
Name of Plugging Contractor H-30, Inc.  
Address 200 North Main, Wichita, Kansas 67202


STATE OF Kansas, COUNTY OF Sedgwick, ss.  
Dean Britting, Agent (XXXXXXX owner) or (XXXXXXXXXX operator) of the above-described well, being first duly sworn on oath, says: That I have knowledge of the facts, statements, and matters herein contained and the log of the above-described well as filed and that the same are true and correct. So help me God.

(Signature) Dean Britting  
200 North Main - Wichita, Kansas 67202  
(Address)

Subscribed and sworn to before me this 16th day of August, 19 71

Elsie Willison  
Elsie Willison - Notary Public.

My commission expires June 30, 1974



15.009.20607.0000

KANSAS GEOLOGICAL SOCIETY  
KANSAS WELL LOG BUREAU - KANSAS WELL SAMPLE BUREAU  
KANSAS GEOLOGICAL SOCIETY BUILDING  
508 EAST MURDOCK - WICHITA, KANSAS

COMPANY National Oil Company

SEC. 9 T. 20S R. 12W  
LOC. NE SE NW

FARM Tonkin

NO. 2

COUNTY Barton

TOTAL DEPTH 3,435' KB

COMM. August 4, 1971

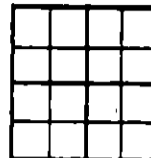
COMP. August 10, 1971

SHOT OR TREATED

CONTRACTOR H-30, Inc.

ISSUED

KANSAS



CASING

20	10		
15	8-5/8"	200' cemented w/225 sxs cement	ELEVATION 1819 KB
12	6		
13	5		

PRODUCTION

FIGURES INDICATE BOTTOM OF FORMATIONS

Sand	130'
Shale	275'
Redbed and Shale	623'
Anhydrite	640'
Shale	1,425'
Shale with Lime Streaks	1,660'
Lime and Shale	1,885'
Lime	1,930'
Shale and Lime	2,680'
Lime and Shale	2,865'
Lime	3,375'
Lime and Shale	3,408'
Lime	3,435'
Rotary Total Depth	3,435'

I hereby certify the above and foregoing to be a true and correct log of the above described well as shown by the drilling reports.

H-30, INC.

*Dean Britting*  
\_\_\_\_\_  
Dean Britting  
} ss:

State of Kansas


County of Sedgwick

Subscribed and Sworn to before me a Notary Public in and for said county and state this 16th. day of August, 1971

*Elsie Willison*  
\_\_\_\_\_  
Elsie Willison - Notary Public

My Commission Expires:

June 30, 1974



RECEIVED  
STATE CORPORATION COMMISSION  
AUG 17 1971  
CONSERVATION DIVISION  
Wichita, Kansas