

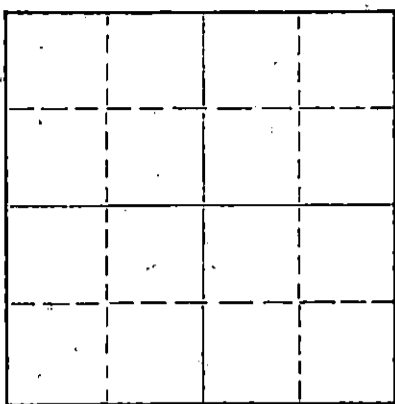
STATE OF KANSAS
STATE CORPORATION COMMISSION

WELL PLUGGING RECORD

Give All Information Completely
Make Required Affidavit
Mail or Deliver Report to:
Conservation Division
State Corporation Commission
211 No. Broadway
Wichita, Kansas

Barton County, Sec. 34 Twp. 20S Rge. 13W(E) (W)

Location as "NE/CNW/SW" or footage from lines NE NW NW
Lease Owner ALPINE OIL & ROYALTY CO., INC.
Lease Name ROSA HISS Well No. 1
Office Address 800 Bitting Building, Wichita, Ks.
Character of Well (completed as Oil, Gas or Dry Hole) dry hole
Date well completed 6-24-62 19
Application for plugging filed 6-24-62 19
Application for plugging approved 6-24-62 19
Plugging commenced 6-24-62 19
Plugging completed: 6-24-62 19
Reason for abandonment of well or producing formation non-productive
If a producing well is abandoned, date of last production 19
Was permission obtained from the Conservation Division or its agents before plugging was commenced? yes



Locate well correctly on above Section Plat

Name of Conservation Agent who supervised plugging of this well Donald Truan
Producing formation _____ Depth to top _____ Bottom _____ Total Depth of Well 3590 Feet
Show depth and thickness of all water, oil and gas formations.

OIL, GAS OR WATER RECORDS

CASING RECORD

FORMATION	CONTENT	FROM	TO	SIZE	PUT IN	PULLED OUT
				8 5/8"	165	Cemented

Describe in detail the manner in which the well was plugged, indicating where the mud fluid was placed and the method or methods used in introducing it into the hole. If cement or other plugs were used, state the character of same and depth placed, from _____ feet to _____ feet for each plug set.

Heavy mud from 3590 feet to 280 feet - solid plug and 20 sacks cement and mud to 160 feet and another solid plug and 20 sacks cement mud to 35 feet another plug and 10 sacks cement to base of cellar 2 sacks in rat hole - cement was put in through drill pipe - completed at 2:45 P. M.

RECEIVED
STATE CORPORATION COMMISSION

JUL 12 1963

CONSERVATION DIVISION
Wichita, Kansas

(If additional description is necessary, use BACK of this sheet)
Name of Plugging Contractor Quaker Drilling Co., Inc.
Address 800 Bitting Building, Wichita, Ks.

STATE OF Kansas, COUNTY OF Sedgwick, ss. Thomas M. McCaul (employee of owner) or (owner or operator) of the above-described well, being first duly sworn on oath, says: That I have knowledge of the facts, statements, and matters herein contained and the log of the above-described well as filed and that the same are true and correct. So help me God.

(Signature) Thomas M. McCaul
800 Bitting Bldg, Wichita, Ks.
(Address)

SUBSCRIBED AND SWORN TO before me this 11th day of July, 19 63

My commission expires August 10, 1965

Virginia Headell
Notary Public.

WELL LOG

ALPINE OIL & ROYALTY CO., INC.

Commenced: 6-16-62

Contractor: Quaker Drilling Co., Inc.

Completed: 6-24-62

Rosa Hiss No. 1
NE NW NW Sec. 34-20S-13W
Barton County, Kansas

Elevation: 1885 KB

Production: E & A

Set 8 5/8 inch casing at 165 feet with 250 sacks cement

(Figures Indicate the Bottom of the Formations)

FORMATION	DEPTH	FORMATION TOPS
Sand	125	Heebner 3143 -1258
Hard Sand	133	Brown Lime 3263 -1378
Shale	167	Lansing 3276 -1391
Blue Shale and Sand	310	Base of Kansas
Red Bed with Pyrite	728	City 3505 -1620
Anhydrite	753	Conglomerate 3522 -1637
Shale and Shells	1600	Rotary Total Depth 3590 -1705
Lime and Shale	2305	
Shale	2490	
Shale and Shells	2685	
Lime and Shale	2925	
Lime	3151	
Lime and Shale	3280	
Lime	3480	
Lime and Shale	3590	


RECEIVED
STATE CORPORATION COMMISSION

JUL 12 1963

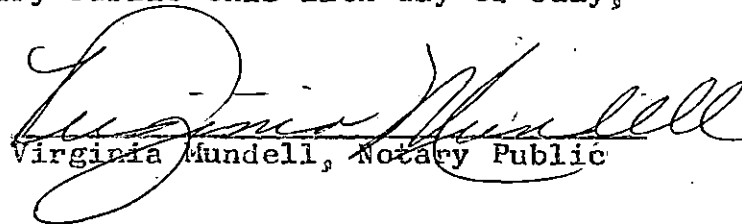
CONSERVATION DIVISION
Wichita, Kansas

We hereby certify the foregoing to be a true and correct copy of the Driller's Log of the well drilled in the NE NW NW of Section 34-20S-13W, Barton County, Kansas.

QUAKER DRILLING CO., INC.

By: 

SUBSCRIBED AND SWORN to before me a Notary Public this 11th day of July, 1963.


Virginia Mundell, Notary Public

MY COMMISSION EXPIRES:
August 10, 1965