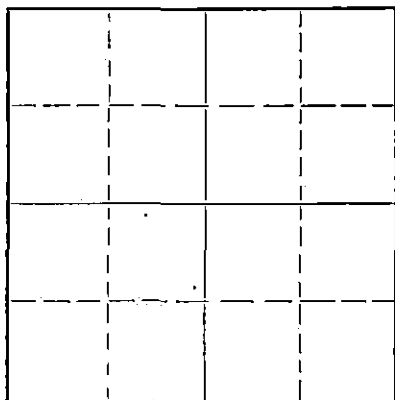


STATE OF KANSAS  
STATE CORPORATION COMMISSION

Give All Information Completely  
Make Required Affidavit  
Mail or Deliver Report to:  
Conservation Division  
State Corporation Commission  
800 Bittig Building  
Wichita, Kansas

WELL PLUGGING RECORD

NORTH



Locate well correctly on above  
Section Plat

Barton County, Sec. 33 Twp. 20 Rge. 13 (E) (W)  
Location as "NE/CNW/SW" or footage from lines SE NW SW  
Lease Owner Petroleum, Inc.  
Lease Name Hiss 'A' Well No. 1  
Office Address 305 East Third, Wichita 2, Kansas  
Character of Well (completed as Oil, Gas or Dry Hole) Dry Hole  
Date well completed June 23, 1953  
Application for plugging filed June 23, 1953  
Application for plugging approved June 23, 1953  
Plugging commenced June 23, 1953  
Plugging completed June 23, 1953  
Reason for abandonment of well or producing formation Dry Hole

If a producing well is abandoned, date of last production 19  
Was permission obtained from the Conservation Division or its agents before plugging was commenced? Yes

Name of Conservation Agent who supervised plugging of this well Mr. C. D. Stough  
Producing formation \_\_\_\_\_ Depth to top \_\_\_\_\_ Bottom \_\_\_\_\_ Total Depth of Well 3612 Feet  
Show depth and thickness of all water, oil and gas formations.

OIL, GAS OR WATER RECORDS

CASING RECORD

FORMATION	CONTENT	FROM	TO	SIZE	PUT IN	PULLED OUT
				8 5/8"	238'	None

Describe in detail the manner in which the well was plugged, indicating where the mud fluid was placed and the method or methods used in introducing it into the hole. If cement or other plugs were used, state the character of same and depth placed, from \_\_\_\_\_ feet to \_\_\_\_\_ feet for each plug set.

Mudded up to 235' and set wooden plug at 235' and placed 1/2 sack hulls on top of plug. Filled hole with 20 sacks cement displaced through drill pipe onto hulls. Mudded up to 40' and placed second wooden plug and 1/2 sack of hulls at 40'. Filled hole with 10 sacks cement to base of well cellar.

(If additional description is necessary, use BACK of this sheet)

Name of Plugging Contractor Garvey Drilling Co.  
Address R. R. #2, Great Bend, Kansas

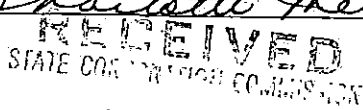

STATE OF Kansas, COUNTY OF Sedgwick, ss.  
W. W. Fisher (employee of owner) or (owner or operator) of the above-described well, being first duly sworn on oath, says: That I have knowledge of the facts, statements, and matters herein contained and the log of the above-described well as filed and that the same are true and correct. So help me God.

(Signature) W. W. Fisher  
305 E. Third, Wichita 2, Kansas  
(Address)

SUBSCRIBED AND SWORN TO before me this 6th day of July, 1953

My commission expires October 13, 1954

Charlotte Heidsman  
Notary Public.



7-9-1953

DRILLER'S LOG HISS NO. 1

Petroleum, Inc., Operator  
Garvey Drilling Company, Contractor  
Drilling Commenced: June 14, 1953  
Drilling Completed: June 23, 1953  
Casing Record: 8 5/8" @ 238' w/225 sax

Section 33, Twp. 20S, Rge. 13W  
Location: SE NW SW  
County: Barton County, Kansas  
R.T.D.: 3612  
Production: D & A

Figures below indicate bottom of formation:

70 Sand  
225 Sand & Shale  
238 Shale & Shells  
270 Sand  
540 Shale  
768 Shale & Shells  
794 Anhydrite  
1375 Red Bed & Shale  
1400 Salt & Shale  
1950 Shale & Lime  
2125 Lime  
3250 Lime & Shale  
3612 Lime  
  
3612 R.T.D.

Tops:

Heebner: 3165 (-1268)  
Brown Lime: 3283 (-1386)  
Lansing: 3296 (-1399)  
Conglomerate: 3541 (-1645)  
Arbuckle: 3597 (-1700)

I hereby certify that this is a true and correct log of the above mentioned well.

PETROLEUM, INC.

By W. W. Fisher

STATE OF KANSAS )  
                          ) SS:  
COUNTY OF SEDGWICK )

Subscribed to and sworn to before me, a Notary Public, in said County and State, this 6th day of July, 1953.

RECEIVED Charlotte Heider  
STATE CORPORATION COMMISSION Notary Public

My commission expires: October 13, 1954. JUL 9 1953

CONSERVATION DIVISION  
Wichita, Kansas

**PLUGGING**  
FILE SEC 33 T 20 R 13W  
BOOK PAGE 110 LINE 11