

STATE OF KANSAS
STATE CORPORATION COMMISSION

Give All Information Completely
Make Required Affidavit
Mail or Deliver Report to:
Conservation Division
State Corporation Commission
211 No. Broadway
Wichita, Kansas

WELL PLUGGING RECORD

BARTON County, Sec. 32 Twp. 20s Rge. 13 (X) (W)

Location as "NE/CNW/SW" or footage from lines APP. SE SE SE

Lease Owner PETROLEUM, INC.,

Lease Name Hiss "B" Well No. 1

Office Address R.R. #2, GREAT BEND, KANSAS

Character of Well (completed as Oil, Gas or Dry Hole) OIL

Date well completed Oct. 18 19 62

Application for plugging filed Oct. 12 19 65

Application for plugging approved Oct. 12 19 65

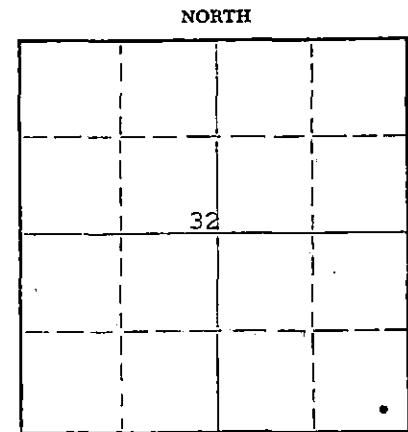
Plugging commenced Oct. 16 19 65

Plugging completed Oct. 21 19 65

Reason for abandonment of well or producing formation DEPLETION OF PRODUCIBLE ZONES

If a producing well is abandoned, date of last production OCTOBER 12, 19 65

Was permission obtained from the Conservation Division or its agents before plugging was commenced? YES



Locate well correctly on above Section Plat

Name of Conservation Agent who supervised plugging of this well DONALD TRUAN, 634 SUNSET, RUSSELL, KANSAS

Producing formation KANSAS CITY Depth to top 3294 Bottom 3513 Total Depth of Well 3617 Feet

Show depth and thickness of all water, oil and gas formations.

OIL, GAS OR WATER RECORDS

CASING RECORD

FORMATION	CONTENT	FROM	TO	SIZE	PUT IN	PULLED OUT
KANSAS CITY	SLIGHT AMOUNT OF OIL & WATER	3450	3460	8-5/8"	317	NONE
				4-1/2"	3612	2940

Describe in detail the manner in which the well was plugged, indicating where the mud fluid was placed and the method or methods used in introducing it into the hole. If cement or other plugs were used, state the character of same and depth placed, from _____ feet to _____ feet for each plug set.

PLUGGED BACK TOTAL DEPTH: 3542'

FILLED HOLE WITH SAND TO 3400', PLACED 3 SACKS CEMENT TO 3365'. MUDDED UP TO 300' BUILT 10' ROCK BRIDGE. PLACED 5 SACKS CEMENT ON ROCK BRIDGE TO 275', RAN READY MIX CONCRETE FROM 275' TO BASE OF WELL CELLAR.

RECEIVED
STATE CORPORATION COMMISSION
OCT 29 1965
CONSERVATION DIVISION
WICHITA, KANSAS

(If additional description is necessary, use BACK of this sheet)

Name of Plugging Contractor SOUTHWEST CASING PULLING COMPANY

Address BOX 364, GREAT BEND, KANSAS

STATE OF KANSAS, COUNTY OF BARTON, ss. MONTE CHADD (employee of owner) or (owner/contractor) of the above-described well, being first duly sworn on oath, says: That I have knowledge of the facts, statements, and matters herein contained and the log of the above-described well as filed and that the same are true and correct. So help me God. MONTE CHADD, DIST. PROD. SUPT.

(Signature) *Monte Chadd*

R.R. #2, GREAT BEND, KANSAS (Address)

SUBSCRIBED AND SWORN to before me this 27 day of OCTOBER, 19 65


My commission expires MAY 28, 1969

Richard H. Dumber
Notary Public.

STATE OF KANSAS
STATE CORPORATION COMMISSION

Give All Information Completely
Make Required Affidavit
Mail or Deliver Report to:
Conservation Division
State Corporation Commission
211 No. Broadway
Wichita, Kansas

WELL PLUGGING RECORD



Locate well correctly on above
Section Plat

Location as "NE/CNW/SW" or footage from lines Barton County, Sec. 32 Twp. 20 Rge. 13 (E) (W) x
SE SE SE
Lease Owner Petroleum, Inc.
Lease Name Hiss "B" Well No. #1
Office Address Route #2, Great Bend, Kansas
Character of Well (completed as Oil, Gas or Dry Hole) _____
Date well completed _____ 19____
Application for plugging filed _____ 19____
Application for plugging approved _____ 19____
Plugging commenced 10-16-65 _____ 19____
Plugging completed 10-21-65 _____ 19____
Reason for abandonment of well or producing formation _____
If a producing well is abandoned, date of last production _____ 19____
Was permission obtained from the Conservation Division or its agents before plugging was commenced? _____

Name of Conservation Agent who supervised plugging of this well Donald Truen
Producing formation _____ Depth to top _____ Bottom _____ Total Depth of Well 3542' Feet
Show depth and thickness of all water, oil and gas formations.

OIL, GAS OR WATER RECORDS

CASING RECORD

FORMATION	CONTENT	FROM	TO	SIZE	PUT IN	PULLED OUT

Describe in detail the manner in which the well was plugged, indicating where the mud fluid was placed and the method or methods used in introducing it into the hole. If cement or other plugs were used, state the character of same and depth placed, from _____ feet to _____ feet for each plug set.

Made bottom hole plug back with sand to 3400'. Mixed and ran 3 sacks cement thru dump bailer.
Mudded hole to 300' - set 10' rock bridge. Mixed and ran 5 sacks cement thru dump bailer.

RECEIVED
STATE CORPORATION COMMISSION

OCT 27 1965

CONSERVATION DIVISION
Wichita, Kansas

(If additional description is necessary, use BACK of this sheet)

Name of Plugging Contractor Southwest Casing Pulling Co., Inc.
Address Box 364, Great Bend, Kansas

STATE OF Kansas, COUNTY OF Barton, ss.
Southwest Casing Pulling Co., Inc. (employee of owner) or (owner or operator) of the above-described well, being first duly sworn on oath, says: That I have knowledge of the facts, statements, and matters herein contained and the log of the above-described well as filed and that the same are true and correct. So help me God.

(Signature) W. C. Spencer Sec.
Box 364, Great Bend, Kansas
(Address)

SUBSCRIBED AND SWORN TO before me this 26 day of October, 19 65

My commission expires 24 October 1968

Sidney D. Miller
Notary Public.

WELL LOG

15.009.19457.0000

COMPANY PETROLEUM, INCORPORATED

SEC. 32 T-20S R-13W

FARM HISS "B" NO. 1


LOC. Approx. SE,SE,SE

TOTAL DEPTH 3617'

COUNTY BARTON CO., KANSAS

COMM. October 1, 1962 COMP. October 10, 1962

CONTRACTOR GARVEY DRILLING COMPANY



CASING 8-5/8" @ 317' w/275 sax.
4 1/2" @ 3612' w/150 sax.

ELEVATION 1892' G.L.

PRODUCTION Kansas City

FIGURES INDICATE BOTTOM OF FORMATIONS.

150	Surface soil & sand
155	Hard sand
160	Sand
173	Hard sand
250	Sand
317	Shale
775	Red bed
805	Anhydrite
1625	Red bed & shale
1635	Lime & shale
2165	Lime
2920	Lime & shale
3090	Shale & lime
3202	Lime & shale
3300	Shale
3561	Lime
3571	Quartzite
3583	Conglomerate
3617	Lime
3617	T. D.

RECEIVED
STATE CORPORATION COMMISSION
OCT 29 1965
CONSERVATION DIVISION
Wichita, Kansas

State of KANSAS }
County of BARTON } ss

I, VERNE A. MORRIS of GARVEY DRILLING COMPANY

upon oath state the above and foregoing is a true and correct copy of the log of the #1 HISS "B" well.

Verne A. Morris

Subscribed and sworn to before me this 18th day of October 19 62

My Commission Expires: April 14, 1963

Arthur J. Miles
NOTARY PUBLIC