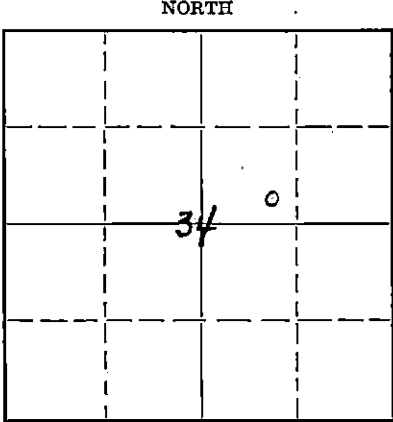


STATE OF KANSAS  
STATE CORPORATION COMMISSION

WELL PLUGGING RECORD

Give All Information Completely  
Make Required Affidavit  
Mail or Deliver Report to:  
Conservation Division  
State Corporation Commission  
800 Bitting Building  
Wichita, Kansas

Barton County, Sec. 34 Twp. 20 Rge. (E) 13 (W)  
Location as "NE/CNW $\frac{1}{4}$ SW $\frac{1}{4}$ " or footage from lines E/4 SW/4 NE/4  
Lease Owner Rocket Drilling Company, Inc.  
Lease Name McDonald Well No. 1  
Office Address Great Bend, Kansas  
Character of Well (completed as Oil, Gas or Dry Hole) Oil  
Date well completed November 8 19 54  
Application for plugging filed December 27 19 55  
Application for plugging approved December 28 19 55  
Plugging commenced 12-28 19 55  
Plugging completed 12-31 19 55  
Reason for abandonment of well or producing formation Well no longer  
commercially productive  
If a producing well is abandoned, date of last production November 19 55  
Was permission obtained from the Conservation Division or its agents before plugging was commenced? Yes



Locate well correctly on above  
Section Flat

Name of Conservation Agent who supervised plugging of this well R. M. Brundage  
Producing formation Lansing Depth to top Bottom Total Depth of Well 3551 Feet  
Show depth and thickness of all water, oil and gas formations.

OIL, GAS OR WATER RECORDS

CASING RECORD

Formation	Content	From	To	Size	Put In	Pulled Out
		0	252	8 5/8	252	None
		0	3549	5 1/2	3549	2824'

Describe in detail the manner in which the well was plugged, indicating where the mud fluid was placed and the method or methods used in introducing it into the hole. If cement or other plugs were used, state the character of same and depth placed, from feet to feet for each plug set.

Sanded to 3255' - dumped 5 sks cement - mudded hole  
to 250' - set 10' rock bridge - dumped 20 sks cement - mudded to  
35' - set rock bridge - dumped 10 sks cement.

1-14-1956  
RECEIVED  
STATE CORPORATION COMMISSION  
JAN 14 1956  
CONSERVATION DIVISION  
Wichita, Kansas


Name of Plugging Contractor (If additional description is necessary, use BACK of this sheet)  
Correspondence regarding this well should be addressed to R & D Casing Plugging Company License #236  
Address Box 569 Ellinwood, Kansas


STATE OF KANSAS, COUNTY OF SEDGWICK, ss.  
L. H. Myrick (employee of owner) or (owner) of the above-described well,  
being first duly sworn on oath, says: That I have knowledge of the facts, statements, and matters herein contained and the log of the above-described well as filed and that the same are true and correct. So help me God.

(Signature) L. H. Myrick  
352 North Broadway, Wichita, Kansas (Address)

SUBSCRIBED AND SWORN TO before me this 13th day of January, 19 56  
Jeanne Helmer Spence Notary Public.

My commission expires 10/28/1959





DRILLING COMPANY, INC. FORM 3-1279 352 N. BROADWAY WICHITA, KANSAS

#1 McDonald  
SE SW NE Section 34-20-13W  
Barton County, Kansas

Elevation: 1880 R.B.  
Spudded: October 4, 1954  
Rotary Completed: October 17, 1954  
Contractor: Rocket Drilling Company, Inc.

CASING RECORD

252' 8-5/8" O.D. 24# Seamless casing cemented with 200 sacks cement.  
3549' 5-1/2" O.D. 14# Seamless casing cemented with 125 sacks cement.

DRILLERS LOG

Sand	0 to 180	Sand	1740
Clay	232	Lime	1915
Shale	247	Sand	1920
Blue Shale	718	Lime	2245
Shale, Shells & Sait	1400	Lime & Shale	2985
Salt & Shale	1520	Lime	3045
Lime	1695	Lime & Shale	3291
Sand	1700	Lime	3530
Lime	1730	Conglomerate	3547
		Arbuckle	3551 TD

STATE OF KANSAS )  
                          ) SS:  
COUNTY OF SEDGWICK)

I hereby certify that to the best of my knowledge and belief, the foregoing log is true and correct.

ROCKET DRILLING COMPANY, INC.

*B. W. Burks*  
B. W. Burks

Subscribed and sworn to before me, a Notary Public, in and for the State and County aforesaid, this 22nd day of October, 1954.

*Patricia MacBum*  
Notary Public

My Commission Expires: March 5, 1958

RECEIVED  
COMMISSION

JAN 12 1956

CONSERVATION DIVISION  
Wichita, Kansas

**PLUGGING**  
FILE SEC 34 T 20 R 13W  
BOOK PAGE 28 LINE 31