

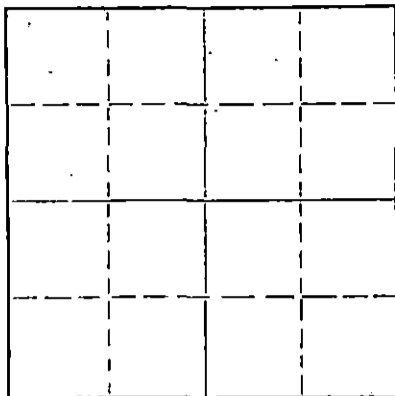
STATE OF KANSAS  
STATE CORPORATION COMMISSION

Form CP-4

WELL PLUGGING RECORD

Give All Information Completely  
Make Required Affidavit  
Mail or Deliver Report to:  
Conservation Division  
State Corporation Commission  
212 No. Market  
Wichita, Kansas 67202

NORTH



Locate well correctly on above  
Section Plot

McPherson County. Sec. 22 Twp. 20 Rge 5 XXEX (W)  
Location as "NE/CNW/SW" or footage from lines SW NE NW  
Lease Owner R. W. Shade  
Lease Name Lindell Well No. 1  
Office Address Box 7187, Southside Station, Tulsa, Okla. 74100  
Character of Well (completed as Oil, Gas or Dry Hole) Dry  
Date well completed Nov. 18, 1971  
Application for plugging filed 19  
Application for plugging approved 19  
Plugging commenced 19  
Plugging completed Nov. 18, 1971  
Reason for abandonment of well or producing formation Hole Dry

If a producing well is abandoned, date of last production 19  
Was permission obtained from the Conservation Division or its agents before plugging was commenced? Yes

Name of Conservation Agent who supervised plugging of this well Hugh Scott  
Producing formation Depth to top Bottom Total Depth of Well Feet  
Show depth and thickness of all water, oil and gas formations.

OIL, GAS OR WATER RECORDS

CASING RECORD

| FORMATION    | CONTENT | FROM | TO   | SIZE   | PUT IN | PULLED OUT |
|--------------|---------|------|------|--------|--------|------------|
| Clay & Shale |         | 0    | 208" | 8 5/8" | 208'   | None       |
|              |         |      |      |        |        |            |
|              |         |      |      |        |        |            |
|              |         |      |      |        |        |            |
|              |         |      |      |        |        |            |
|              |         |      |      |        |        |            |
|              |         |      |      |        |        |            |
|              |         |      |      |        |        |            |

Describe in detail the manner in which the well was plugged, indicating where the mud fluid was placed and the method or methods used in introducing it into the hole. If cement or other plugs were used, state the character of same and depth placed, from feet to feet for each plug set.

Set first plug at 200 ft. and put in 25 sacks of cement. Filled with mud to 40', set plug and put in 10 sacks of cement. 2 sacks in rathole. Plug down at 11:00 A. M., November 18, 1971. Plugging completed by State Plugger, Hugh Scott, McPherson, Kansas.

RECEIVED  
STATE CORPORATION COMMISSION  
NOV 30 1971  
CONSERVATION DIVISION  
Wichita, Kansas


(If additional description is necessary, use BACK of this sheet)  
Name of Plugging Contractor Blackstone Drilling, Inc.  
Address Box 455, McPherson, Kansas 67460

STATE OF Oklahoma, COUNTY OF Tulsa, ss.  
R. W. Shade (employee of owner) or (owner or operator) of the above-described well, being first duly sworn on oath, says: That I have knowledge of the facts, statements, and matters herein contained and the log of the above-described well as filed and that the same are true and correct. So help me God.

(Signature) [Signature]  
Box 7187, Southside Station, Tulsa, Okla. 74100 (Address)

Subscribed and Sworn to before me this 18 day of November, 1971  
My commission expires June 27, 1973  
Johnnie L. Schmidt Notary Public





15.113 20156 0000

# Blackstone Drilling, Inc.

Box 455 • 523 West Kansas • Phone CH 1-1250  
McPHERSON, KANSAS 67460  
November 18, 1971

COMPANY: R. W. SHADE  
 CONTRACTOR: BLACKSTONE DRILLING, INC.  
 FARM: LINDELL #1  
 LOCATION: SW NE NW, Sec. 22-20S-5W,  
 McPherson County, Kansas  
 COMMENCED: November 7, 1971  
 COMPLETED: November 18, 1971  
 ELEVATION: 1570 K. B.

|      |    |      |              |
|------|----|------|--------------|
| 0    | to | 208  | Clay & Shale |
| 208  | to | 875  | Shale        |
| 875  | to | 1210 | Shale & Lime |
| 1210 | to | 1380 | Lime         |
| 1380 | to | 1615 | Lime & Shale |
| 1615 | to | 2200 | Shale & Lime |
| 2200 | to | 2360 | Lime & Shale |
| 2360 | to | 2510 | Lime         |
| 2510 | to | 2765 | Lime & Sand  |
| 2765 | to | 2815 | Lansing      |
| 2815 | to | 3335 | Lime         |
| 3335 | to | 3390 | Lime & Shale |
| 3390 | to | 3436 | Shale & Lime |
| 3436 | to | 3634 | Mississippi  |
| 3634 | to | 3680 | Lime         |
| 3680 | to | 3942 | Shale        |
| 3942 | to | 3961 | Lime         |
| 3961 | to | 4020 | Simpson      |
|      |    | 4020 | T. D.        |

RECEIVED  
 STATE CORPORATION COMMISSION  
 NOV 30 1971  
 CONSERVATION DIVISION  
 Wichita, Kansas


Cut 12 1/4 inch hole to 208 ft. and run 210 ft. of 8 5/8 inch surface pipe, cemented with 150 sacks at 208 ft., plug down at 9:30 P. M., November 8, 1971. Cut 7 7/8 inch hole to 4020 ft. Hole dry and abandoned. Set first plug at 200 ft. and put in 25 sacks cement. Filled with mud to 40 ft. Set second plug and put 10 sacks cement. 2 sacks in rathole. Plugging completed at 11:00 A. M., November 18, 1971. Plugging completed by State Plugger, Hugh Scott, McPherson, Kansas.

TOPS: LANSING - 2815'      MISSISSIPPI - 3436'      VIOLA - 3931'      SIMPSON - 3961'


Measurements taken from K. B.

### CERTIFICATE

I, H. J. Plouffe, President of Blackstone Drilling, Inc. do hereby certify that the above and foregoing is a true and correct copy of log on your LINDELL #1, located on the SW NE NW, Sec. 22-20S-5W, McPherson County, Kansas as reflected by the files of Blackstone Drilling, Inc.

  
 H. J. Plouffe, President

Subscribed and sworn to before me a Notary Public in and for McPherson County, Kansas this 18th day of November, 1971.

  
 Johnnie L. Schmidt - Notary Public

