

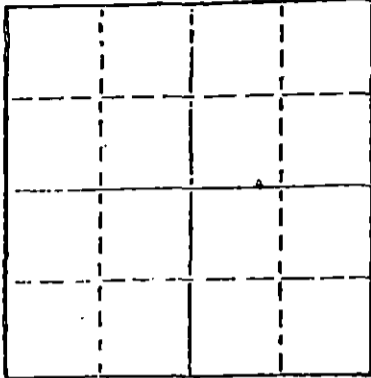
15.113.20609.0000

STATE OF KANSAS  
STATE CORPORATION COMMISSION

WELL PLUGGING RECORD

Give All Information Completely  
Make Required Affidavit  
Mail or Deliver Report to  
Conservation Division  
State Corporation Comm.  
245 North Water  
Wichita, KS 67202

McPherson County, Sec. 10 Twp. 20 Rge. 3W E/W  
Location as "NE/CNW $\frac{1}{4}$ SW $\frac{1}{4}$ " or footage from lines \_\_\_\_\_  
Approx. C SE SE \_\_\_\_\_  
Lease Owner Decker Petroleum Inc.  
Lease Name Etter Well No. 1  
Office Address P.O. Box 352, Canton, Kansas 67428  
Character of Well (Completed as Oil, Gas or Dry Hole) \_\_\_\_\_  
Dry Hole



Locate well correctly on above  
Section Plot

Date Well completed December 16, 1978  
Application for plugging filed 19  
Application for plugging approved 19  
Plugging commenced 19  
Plugging completed December 16, 1978  
Reason for abandonment of well or producing formation \_\_\_\_\_  
Dry Hole

If a producing well is abandoned, date of last production 19

Was permission obtained from the Conservation Division or its agents before plugging was commenced? Yes

Name of Conservation Agent who supervised plugging of this well Gilbert Toman  
Producing formation \_\_\_\_\_ Depth to top \_\_\_\_\_ Bottom \_\_\_\_\_ Total Depth of Well \_\_\_\_\_  
Show depth and thickness of all water, oil and gas formations.

OIL, GAS OR WATER RECORDS

CASING RECORD

FORMATION	CONTENT	FROM	TO	SIZE	PUT IN.	PULLED OUT
Clay		0	60'	8 5/8"	60'	None
Sand		60'	95'	8 5/8"	35'	None
Shale		95'	137'	8 5/8"	41'	None

Describe in detail the manner in which the well was plugged, indicating where the mud fluid was placed and the method or methods used in introducing it into the hold. If cement or other plugs were used, state the character of same and depth placed, from \_\_\_\_\_ feet to \_\_\_\_\_ feet for each plug set.

Set bottom plug at 125' with 20 sacks of cement. Filled with mud to 40' and put in 10 sacks of cement, 2 sacks in rathole. Plugging completed at 9:00 A. M., December 16, 1978, State Plugger, Gilbert Toman, Holyrood, Kansas.

RECEIVED  
STATE CORPORATION COMMISSION

DEC 22 1978

(If additional description is necessary, use BACK of this sheet)  
Name of Plugging Contractor Blackstone Drilling, Inc. CONSERVATION DIVISION  
Wichita, Kansas 12-22-78

STATE OF Kansas COUNTY OF McPherson, ss.  
Decker Petroleum Inc. (employee of owner) or (owner or operator)  
of the above-described well, being first duly sworn on oath, says: That I have knowledge of the facts, statements, and matters herein contained and the log of the above-described well as filed and that the same are true and correct. So help me God.


(Signature) BY: Decker Petroleum Inc.  
P.O. Box 352, Canton, Kansas 67428  
(Address)

SUBSCRIBED AND SWORN TO before me this 21<sup>st</sup> day of December, 1978

Arlene A. McKee  
Notary Public.

My commission expires 9-1-82





15-113-20609-0000

# Blackstone Drilling, Inc.

Box 222 1184 523 West Kansas Phone (316) 241-1250  
McPHERSON, KANSAS 67460

December 19, 1978

COMPANY: DECKER PETROLEUM INC.  
 CONTRACTOR: BLACKSTONE DRILLING, INC.  
 FARM: ETTER #1  
 LOCATION: Approx. C SE/4 SE/4 Section 10-20-3,  
 McPherson County, Kansas  
 COMMENCED: December 8, 1978  
 COMPLETED: December 16, 1978  
 ELEVATION: 1502 K. B.

0	to	60	Clay
60	to	95	Sand
95	to	137	Shale
137	to	610	Shale & Lina
610	to	920	Lina & Shale
920	to	1110	Shale & Lina
1110	to	1440	Lina & Shale
1440	to	1722	Shale & Lina
1722	to	1940	Lina & Shale
1940	to	2566	Shale & Lina
2566	to	2740	Lina
2740	to	2885	Lina & Shale
2885	to	3072	Shale & Lina
3072	to	3098	Mississippi
		3098	T. D.

Cut 12" hole to 134' and run 136' of 8 5/8" surface pipe, cemented with 100 sacks of cement at 134'. Plug down at 1:00 P. M., December 8, 1978. Cut 7 7/8" hole to 3098'. Hole dry and abandoned. Set bottom plug at 125' with 20 sacks of cement. Filled with mud to 40' and added 10 sacks of cement, 2 sacks in rat-holes. Plugging completed at 9:00 A. M., December 16, 1978. Gilbert Toman, State Plugger, Holyrood, Kansas.

RECEIVED  
STATE CORPORATION COMMISSION

TOPS: Mississippi - 3072'

DEC 22 1978

Measurements taken from K. B.


CONSERVATION DIVISION  
Wichita, Kansas

### CERTIFICATE

I, P. E. Plouffe, President of Blackstone Drilling, Inc. do hereby certify that the above and foregoing is a true and correct copy of log on your Etter #1, located on the Approx. C SE/4 SE/4 Section 10-20-3W, McPherson County, Kansas as reflected by the files of Blackstone Drilling, Inc.

  
 P. E. Plouffe, President

Subscribed and sworn to before me a Notary Public in and for McPherson County, Kansas this 19th day of December, 1978.

  
 Johnnie L. Schmidt - Notary Public

JOHNNIE L. SCHMIDT  
 McPherson County, Kansas  
 My Appt. Exp. June 23, 1979