

STATE OF KANSAS
STATE CORPORATION COMMISSION

WELL PLUGGING RECORD

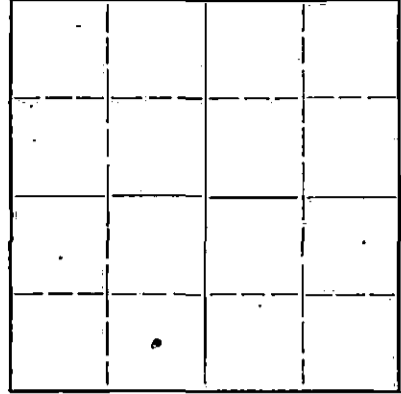
OR

FORMATION PLUGGING RECORD

Strike out upper line
when reporting plug-
ging off formations.

Give All Information Completely
Make Required Affidavit
Mail or Deliver Report to:
Conservation Division
State Corporation Commission
800 Bittling Building
Wichita, Kansas

NORTH



Locate well correctly on above
Section Plat

Mepherston County, Sec. 6 Twp. 20S Rge. (E) 3 (W) 3
 Location as "NE1/4NW1/4SW1/4" or footage from lines C SE SW/4
 Lease Owner ~~Wm. Henry Janssen~~ OLSON OIL COMPANY
 Lease Name Wm. Henry Janssen Well No. 1
 Office Address Drawer 2680, Tulsa, Oklahoma
 Character of Well (completed as Oil, Gas or Dry Hole) Dry Hole
 Date well completed 5 - 6 - 19 43
 Application for plugging filed Called Durkee 5 - 6 - 19 43
 Application for plugging approved By Durkee 5-6-43 By letter 5-11-19 43
 Plugging commenced 5 - 6 - 19 43
 Plugging completed 5 - 6 - 19 43
 Reason for abandonment of well or producing formation Dry hole

If a producing well is abandoned, date of last production 19
 Was permission obtained from the Conservation Division or its agents before plugging was com-
 menced? Yes.

Name of Conservation Agent who supervised plugging of this well Ruel Durkee
 Producing formation Depth to top Bottom 3355 Total Depth of Well 3855 Feet
 Show depth and thickness of all water, oil and gas formations.


OIL, GAS OR WATER RECORDS

CASING RECORD

Formation	Content	From Top	To	Size	Put In	Pulled Out
Kansas City Lime	Dry	2525		8 5/8"	266' 9"	None
Chat	Dry	3266				
Simpson	Dry	3761				
Arbuckle	Dry	3835				

Describe in detail the manner in which the well was plugged, indicating where the mud fluid was placed and the method or methods used in introducing it into the hold. If cement or other plugs were used, state the character of same and depth placed, from feet to feet for each plug set.

Total depth 3855. Filled with Rotary mud to 274 ft. Pumped in 10 sacks of cement by Halliburton Oil Well Cementing Co. at 274ft. Filled with mud to 15 ft of top and dumped 5 sacks of cement, which filled to top of surface pipe.



(If additional description is necessary, use BACK of this sheet)
 Correspondence regarding this well should be addressed to S. A. Keefower c/o Olson Oil Co.
 Address R.F.D. # 1 Burrton, Kansas

STATE OF KANSAS, COUNTY OF Harvey, ss.
 G. F. Bryant (employee of owner) or (owner/operator) of the above-described well,

being first duly sworn on oath, says: That I have knowledge of the facts, statements, and matters herein contained and the log of the above-described well as filed and that the same are true and correct. So help me God.

(Signature) G. F. Bryant

SUBSCRIBED AND SWORN to before me this 12th day of May, 1943

My commission expires July 27 1944
 Notary Public

5-13-43

15.113.01932.0006

WILSON OIL COMPANY

Wm. Henry Janssen # 1
C SE SW Sec. 6-20-3W
Mcpherson County, Kans.

COMMENCED 4-11-43
COMPLETED 5-6-43

0
 100 Surface shale & sand
 230 Sand
 335 Shale brakes & sand
 450 Shale
 668 Shale & lime
 770 Shale & shells
 780 Red bed
 810 Shale & shells
 1021 Shale & lime
 1040 Sand, sharp
 1630 Shale & shells
 1800 Shale
 2030 Shale & lime
 2248 Lime
 2295 Hard lime
 2520 Lime & shale
 2543 Lime, K.C.
 2890 Lime
 2974 Lime & shale
 3170 Shale
 3194 Shale & lime
 3220 Lime & chert
 3261 Varigated Shale & shells
 3266 Lime, Top Chat
 3307 Chat
 3339 Shale & lime
 3377 Chat & shale
 3404 Chat
 3454 Shale & lime
 3620 Shale
 3708 Lime & shale

3761 Lime
 3763 Sand
 3774 Lime
 3798 Dolomite
 3811 "
 3835 Shale & sand
 3845 Lime & chert
 3855 Lime, Arbuckle
 TOTAL DEPTH

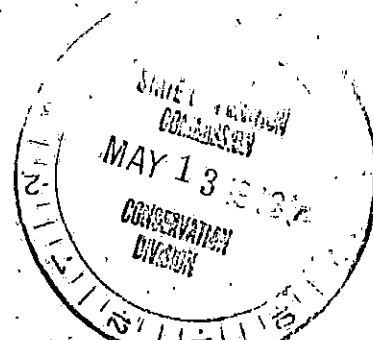
CASING RECORD

8 5/8" 32# 8 thd. S.S. 266' 9"
Set at 277 ft. w/200 sacks.

SAND RECORD

Top of Kansas City Lime 2525
 Top of Chat 3266
 Top Simpson 3761
 Top Arbuckle 3833
 TOTAL DEPTH 3855

PLUGGING
 FILE SEC. 6-20-R-3W
 BOOK PAGE 73 LINE 38



SUBSCRIBED AND SWORN TO BEFORE ME
THIS 12 th DAY OF MAY, 1943.

I hereby certify that the above
is a true and correct copy of the log
of Wm. Henry Janssen # 1, C SE SW
Sec. 6-20S-3W, Mcpherson County, Kansas

A. L. Lidebeck
 Notary Public
 My Commission Expires July 22, 1944

G. F. Orzant