

TYPE OR PRINT

NOTICE OF INTENTION TO DRILL

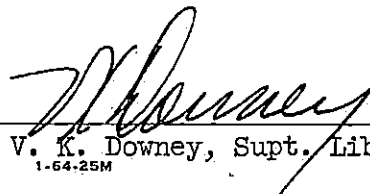

C-1


15-097-20,048

TO BE FILED WITH THE STATE CORPORATION COMMISSION PRIOR TO COMMENCEMENT OF WELL

- 1. Operator Anadarko Production Company Address Box 351 Liberal, Kansas
- 2. Lease name Dean "B" Well No. 1 County Kiowa
- 3. Well Location C NE SE Sec. 4 Township 30S Range 19W
- 4. Well to be drilled 660 ft. from nearest lease line.
- 5. Drilling Contractor Garvey Drilling Company Address Wichita, Kansas
- 6. Type of equipment: Rotary  Cable Tool  Approx. date operation to begin 4/4 1968
- 7. Well to be drilled for Oil  Gas  Disposal  Input  Estimated Total Depth of Well 5240 ft.
- 8. Depth of deepest fresh water well within one mile of location \_\_\_\_\_ ft. If none exists, write NONE None
- 9. Ground elevation at location is approx. \_\_\_\_\_ ft. higher or \_\_\_\_\_ ft. lower than ground elevation at water well.
- 10. Depth of the deepest municipal water well within three miles of location \_\_\_\_\_ ft. If none exists, write NONE None
- 11. Operator states that he will set surface pipe at least 25 ft. below all Tertiary or unconsolidated deposits and, taking into consideration differences in ground elevations, that the minimum depth necessary, to the best of his knowledge and belief, to protect all fresh water zones is 250 ft. and operator agrees to set surface pipe at this location to a depth of not less than 465 ft. Alternate 1  Alternate 2 .

REMARKS:

Signature of Operator   
 V. K. Downey, Supt. Liberal Prod. Region  
 30-2109-519A  1-64-25M



**State Corporation Commission of Kansas  
Conservation Division  
500 Insurance Building  
212 North Market  
Wichita, Kansas 67202**

**RECEIVED  
STATE CORPORATION COMMISSION  
APR 4 1968  
CONSERVATION DIVISION  
Wichita, Kansas**

**(IF PREFERRED, MAIL IN ENVELOPE)**