


15-097-20,071-0000


TO BE FILED WITH THE STATE CORPORATION COMMISSION PRIOR TO COMMENCEMENT OF WELL

1. Operator Anadarko Production Company Address Box 351 Liberal, Kansas 67901
2. Lease name Gillette "A" Well No. 2 County Kiowa
3. Well Location 1984.4' FEL & 1843.6' FNL Sec. 9 Township 30S Range 19W
4. Well to be drilled 1843.6 ft. from nearest lease line.
5. Drilling Contractor Bowers Drilling Co. Inc. Address Wichita, Kansas
6. Type of equipment: Rotary Cable Tool Approx. date operation to begin May 5 1969
7. Well to be drilled for Oil Gas Disposal Input Estimated Total Depth of Well 5250 ft.
8. Depth of deepest fresh water well within one mile of location _____ ft. If none exists, write NONE None
9. Ground elevation at location is approx. _____ ft. higher or _____ ft. lower than ground elevation at water well.
10. Depth of the deepest municipal water well within three miles of location _____ ft. If none exists, write NONE None
11. Operator states that he will set surface pipe at least 25 ft. below all Tertiary or unconsolidated deposits and, taking into consideration differences in ground elevations, that the minimum depth necessary, to the best of his knowledge and belief, to protect all fresh water zones is 300 ft. and operator agrees to set surface pipe at this location to a depth of not less than 420 ft. Alternate 1 Alternate 2 .

REMARKS:

Signature of Operator



**State Corporation Commission of Kansas
Conservation Division
500 Insurance Building
212 North Market
Wichita, Kansas 67202**

**RECEIVED
STATE CORPORATION COMMISSION
MAY 12 1969
CONSERVATION DIVISION
Wichita, Kansas**

(IF PREFERRED, MAIL IN ENVELOPE)


15-097-20,071


TO BE FILED WITH THE STATE CORPORATION COMMISSION PRIOR TO COMMENCEMENT OF WELL

1. Operator Anadarko Production Co. Address Box 351 Liberal, Kansas 67901
2. Lease name Gillette "A" Well No. 2 County Kiowa
3. Well Location C SW NE Sec. 9 Township 30S Range 19W
4. Well to be drilled 1980 ft. from nearest lease line.
5. Drilling Contractor Bowers Drilling Co. Inc. Address Wichita, Kansas
6. Type of equipment: Rotary Cable Tool Approx. date operation to begin May 5 1969.
7. Well to be drilled for Oil Gas Disposal Input Estimated Total Depth of Well 5250 ft.
8. Depth of deepest fresh water well within one mile of location _____ ft. If none exists, write NONE None.
9. Ground elevation at location is approx. _____ ft. higher or _____ ft. lower than ground elevation at water well.
10. Depth of the deepest municipal water well within three miles of location _____ ft. If none exists, write NONE None.
11. Operator states that he will set surface pipe at least 25 ft. below all Tertiary or unconsolidated deposits and, taking into consideration differences in ground elevations, that the minimum depth necessary, to the best of his knowledge and belief, to protect all fresh water zones is 300 ft. and operator agrees to set surface pipe at this location to a depth of not less than 420 ft. Alternate 1 Alternate 2 .

REMARKS:

Signature of Operator





**State Corporation Commission of Kansas
Conservation Division
500 Insurance Building
212 North Market
Wichita, Kansas 67202**

RECEIVED
STATE CORPORATION COMMISSION
MAY 1 1969
CONSERVATION DIVISION
Wichita, Kansas
5-1-69

(IF PREFERRED, MAIL IN ENVELOPE)