


STATE OF KANSAS
STATE CORPORATION COMMISSION

Give All Information Completely
Make Required Affidavits
Mail or Deliver Report to:
Conservation Division
State Corporation Commission
211 No. Broadway
Wichita, Kansas

WELL PLUGGING RECORD



Locate well correctly on above
Section Plat

Barton County. Sec. 34 Twp. 20S Rge. 14 (E) 14 (W)
Location as "NE/CNW%SW%" or footage from lines SW SW SE
Lease Owner Bovaird Supply Co.
Lease Name PRITCHARD Well No. 2
Office Address Box 897 - Gt. Bend, Kansas
Character of Well (completed as Oil, Gas or Dry Hole) Dry Hole
Date well completed _____ 19____
Application for plugging filed _____ 3/10 19 65
Application for plugging approved _____ 3/12 19 65
Plugging commenced _____ 19____
Plugging completed _____ 19____
Reason for abandonment of well or producing formation Dry Hole
If a producing well is abandoned, date of last production _____ 19____
Was permission obtained from the Conservation Division or its agents before plugging was commenced? Yes

Name of Conservation Agent who supervised plugging of this well _____
Producing formation _____ Depth to top _____ Bottom _____ Total Depth of Well 3551 Feet
Show depth and thickness of all water, oil and gas formations.

OIL, GAS OR WATER RECORDS

CASING RECORD

FORMATION	CONTENT	FROM	TO	SIZE	PUT IN	PULLED OUT
		0	793	8-5/8"	793	None
		0	3551	5-1/2"	3551	2608

Describe in detail the manner in which the well was plugged, indicating where the mud fluid was placed and the method or methods used in introducing it into the hole. If cement or other plugs were used, state the character of same and depth placed, from _____ feet to _____ feet for each plug set.

Mud to 325' 10' rock bridge
Dumped 25 sacks cement
Mud to 40' 10' rock bridge
Dumped 10 sacks cement to surface

Plugged under the supervision of State Pluggger
Donald Truan 634 Sunset Russell Kansas

RECEIVED
STATE CORPORATION COMMISSION

MAR 25 1965

CONSERVATION DIVISION
Wichita, Kansas

3-25-65

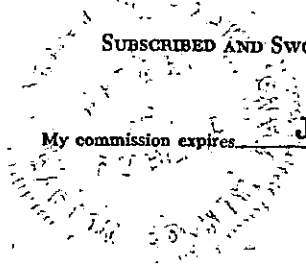
Name of Plugging Contractor Ralph Comstock Pipe Pulling, Inc.
Address 411 So. Buckeye - Stafford, Kansas

STATE OF KANSAS COUNTY OF BARTON, ss.
G.D. Darnell (employee of owner) or (owner or operator) of the above-described well, being first duly sworn on oath, says: That I have knowledge of the facts, statements, and matters herein contained and the log of the above-described well as filed and that the same are true and correct. So help me God.

(Signature) G.D. Darnell
Box 897 - Gt. Bend, Kansas
(Address)

SUBSCRIBED AND SWORN to before me this 22nd day of March, 19 65

My commission expires Jan. 26, 1967
Carmen R. Cook, Notary Public.



ROCKET DRILLING COMPANY
 352 North Broadway
 Wichita 2, Kansas

#2 Pritchard
 SW SW SE Sec. 34-20-14W
 Barton County, Kansas

RECEIVED
 STATE CORPORATION COMMISSION

MAR 25 1954

CONSERVATION DIVISION
 Wichita, Kansas

Elevation: 1915 R.B.
 Spudded: 2-30-54
 Rotary Completed: 2-8-54
 Contractor: Rocket Drilling Company

CASING RECORD

793' 8-5/8" O. D. 24# Seamless Casing Cemented w/350 Sacks Cement.
 3551' 5-1/2" O. D. 14# Seamless Casing Cemented w/125 Sacks Cement.


DRILLERS LOG

Sand	0 to 325	Lime	2235
Red Shale	380	Lime & Shale	2545
Sand	445	Shale	2745
Shale	555	Shale & Lime	2872½
Sand	580	Lime	3156
Red Shale	800	Heebner	3171
Anhydrite	800	Brown Lime	3275
Anhydrite	800 to 830	Lansing	3285
Shale	933	Shale & Lime	3294
Shale, Salt & Shells	1640	Lime	3493
Lime	1820	Simpson Shale	3514
Lime & Shale	1910	Simpson Sand	3520
Lime	1990	Lime, Shale & Sand	3525
Sand	2000	Arbuckle	3550
		Shale & Lime	3552 TD

STATE OF KANSAS) SS:
 SEDGWICK COUNTY)

I hereby certify that to the best of my knowledge and belief, the foregoing log is true and correct.

ROCKET DRILLING COMPANY

BY 

Subscribed and sworn to before me, a Notary Public, in and for the State and County aforesaid this 10th day of February, 1954.


 Notary Public

My Commission Expires: 7-19-54