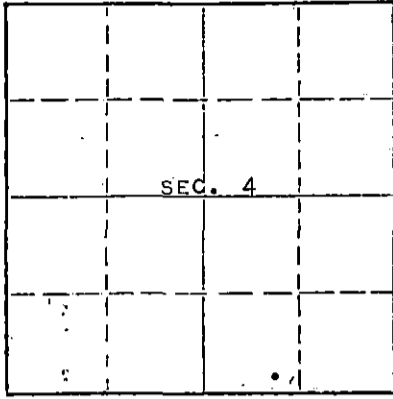


STATE OF KANSAS
STATE CORPORATION COMMISSION

Give All Information Completely
Make Required Affidavit
Mail or Deliver Report to:
Conservation Division
State Corporation Commission
212 No. Market
Wichita, Kansas

WELL PLUGGING RECORD

NORTH



Locate well correctly on above Section Plat

BARTON County. Sec. 4 Twp. 20S Rge. 12(E) (W)
Location as "NE/CNWxSWx" or footage from lines APP. SE SW SE
Lease Owner PETROLEUM, INC.,
Lease Name DENKER Well No. B-3
Office Address ROUTE 2, GREAT BEND, KANSAS
Character of Well (completed as Oil, Gas or Dry Hole) DRY HOLE
Date well completed JANUARY 15 19 70
Application for plugging filed JANUARY 15 19 70
Application for plugging approved JANUARY 15 19 70
Plugging commenced JANUARY 15 19 70
Plugging completed JANUARY 15 19 70
Reason for abandonment of well or producing formation NO PRODUCING ZONE

If a producing well is abandoned, date of last production NONE 19
Was permission obtained from the Conservation Division or its agents before plugging was commenced? YES

Name of Conservation Agent who supervised plugging of this well DONALD TRUAN
Producing formation _____ Depth to top _____ Bottom _____ Total Depth of Well 3435' Feet
Show depth and thickness of all water, oil and gas formations.

OIL, GAS OR WATER RECORDS

CASING RECORD

FORMATION	CONTENT	FROM	TO	SIZE	PUT IN	PULLED OUT
				10-3/4"	204'	NONE

Describe in detail the manner in which the well was plugged, indicating where the mud fluid was placed and the method or methods used in introducing it into the hole. If cement or other plugs were used, state the character of same and depth placed, from _____ feet to _____ feet for each plug set.

HEAVY MUD TO 450', FOLLOWED BY 50 SACKS CEMENT, HEAVY MUD TO 200', FOLLOWED BY 30 SACKS CEMENT. HEAVY MUD TO 30', FOLLOWED BY 15 SACKS CEMENT TO BASE OF WELL CELLAR.


RECEIVED
STATE CORPORATION COMMISSION
JAN 22 1970
CONSERVATION DIVISION
Wichita, Kansas

(If additional description is necessary, use BACK of this sheet)
Name of Plugging Contractor GARVEY DRILLING COMPANY
Address ROUTE 2, GREAT BEND, KANSAS

STATE OF KANSAS, COUNTY OF BARTON, ss.
MONTE CHADD (employee of owner) or (owner or operator) of the above-described well, being first duly sworn on oath, says: That I have knowledge of the facts, statements, and matters herein contained and the log of the above-described well as filed and that the same are true and correct. So help me God. MONTE CHADD, DIST. PROD. Supt.

(Signature) _____
R.R. #2, GREAT BEND, KANSAS
(Address)

Subscribed and sworn to before me this 20 day of JANUARY, 19 70
Richard H. Dumlaker
Notary Public.



WELL LOG

15.009.20471.0000

COMPANY Petroleum, Inc.

SEC. 4 T. 20S R. 12W

FARM Denker "B" NO. 3

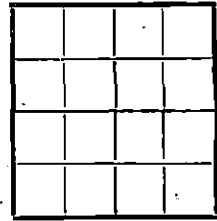
LOC. SE SW SE

TOTAL DEPTH 3435'

COUNTY Barton, Kansas

COMM. 1- 6-70 COMP. 1-15-70

CONTRACTOR Garvey Drilling Company



CASING
10 3/4" @ 204' w/250sx

ELEVATION 1814' KB

PRODUCTION D & A

FIGURES INDICATE BOTTOM OF FORMATIONS


- 75' Sand
- 204' Shale
- 325' Red Bed
- 635' Anhydrite
- 1000' Shale
- 1560' Shale & Lime
- 1785' Lime & Shale
- 2595' Shale & Lime
- 2900' lime & Shale
- 2980' Lime
- 3404' Arbuckle
- 3419' Arbuckle & Chert
- 3435' Arbuckle & Chert
- 3435' RTD

RECEIVED
STATE CORPORATION COMMISSION
JAN 22 1970
CONSERVATION DIVISION
Wichita, Kansas

State of Kansas }
County of Barton } ss

I, Charlene Marker of Garvey Drilling Company

do hereby certify that the above and foregoing is a true and correct copy of the log of the Denker "B" No. 3 well.



Charlene Marker

Subscribed and sworn to before me this 19th day of January 19 70

My Commission Expires: ~~November 5, 1973~~
May 28, 1973

Richard H. Sumler
NOTARY PUBLIC