

15009.00280.0000

Form CP-4

STATE OF KANSAS
STATE CORPORATION COMMISSION


Give All Information Completely
Make Required Affidavit
Mail or Deliver Report to:
Conservation Division
State Corporation Commission

P. O. Box 17027
Wichita, Kansas 67217
NORTH

WELL PLUGGING RECORD

Barton County, Sec. 14 Twp. 20 Rge. 12 (E) (W) X

Location as "NE/CNW/SW" or footage from lines SW SE NW
Lease Owner Kewanee Oil Co.
Lease Name Buckbee Well No. #3
Office Address Box 226 Lyons, Kansas
Character of Well (completed as Oil, Gas or Dry Hole) _____
Date well completed _____ 19____
Application for plugging filed _____ 19____
Application for plugging approved _____ 19____
Plugging commenced 2-16-73 _____ 19____
Plugging completed 2-22-73 _____ 19____
Reason for abandonment of well or producing formation _____



Locate well correctly on above
Section Plat

If a producing well is abandoned, date of last production _____ 19____
Was permission obtained from the Conservation Division or its agents before plugging was commenced? _____

Name of Conservation Agent who supervised plugging of this well Donald Truan
Producing formation _____ Depth to top _____ Bottom _____ Total Depth of Well 3395 1/2 Feet
Show depth and thickness of all water, oil and gas formations.

OIL, GAS OR WATER RECORDS

CASING RECORD

FORMATION	CONTENT	FROM	TO	SIZE	PUT IN	PULLED OUT
				5 1/2"	3370'	2662.11'
				8 5/8"	180'	

Describe in detail the manner in which the well was plugged, indicating where the mud fluid was placed and the method or methods used in introducing it into the hole. If cement or other plugs were used, state the character of same and depth placed, from _____ feet to _____ feet for each plug set.

Made bottom hole plug back with sand to 3350'. Mixed and ran 5 sacks cement thru dump bailer.
Plugged hole with 4 sacks hulls - 20 sacks gel and 100 sacks cement.

RECEIVED
STATE CORPORATION COMMISSION
FEB 26 1973
CONSERVATION DIVISION
Wichita, Kansas


Name of Plugging Contractor Southwest Casing Pulling Co. (If additional description is necessary, use BACK of this sheet)
Address Box 364 Great Bend, Kansas

STATE OF Kansas, COUNTY OF Barton, ss.
Southwest Casing Pulling Co. (employee of owner) or (owner or operator) of the above-described well, being first duly sworn on oath, says: That I have knowledge of the facts, statements, and matters herein contained and the log of the above-described well as filed and that the same are true and correct. So help me God.

(Signature) W. C. Spencer Sec.
Box 364 Great Bend, Kansas
(Address)

Subscribed and sworn to before me this 23 day of February, 19 73

My commission expires October 1976



Sidney D. Miller
Notary Public.

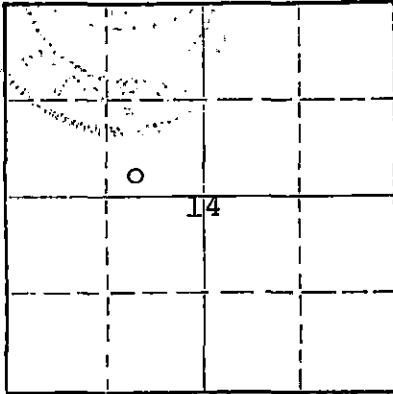
dup-2

STATE OF KANSAS
STATE CORPORATION COMMISSION

Form CP-4

WELL PLUGGING RECORD

Give All Information Completely
Make Required Affidavit
Mail or Deliver Report to:
Conservation Division
State Corporation Commission
P. O. Box 17027
Wichita, Kansas 67217
NORTH



Locate well correctly on above
Section Plat

Barton County. Sec. 14 Twp. 20 Rge. (E) 12 (W)
Location as "NE/CNW&SW" or footage from lines. SW SE NW
Lease Owner Kewanee Oil Company
Lease Name Buckbee Well No. 3
Office Address Box 2093, Wichita, Kansas 67201
Character of Well (completed as Oil, Gas or Dry Hole) Oil
Date well completed 11-26 1958
Application for plugging filed 1-26 1973
Application for plugging approved 1-29 1973
Plugging commenced 2-16 1973
Plugging completed 2-22 1973
Reason for abandonment of well or producing formation Dry

If a producing well is abandoned, date of last production 9-12 1973
Was permission obtained from the Conservation Division or its agents before plugging was commenced? Yes

Name of Conservation Agent who supervised plugging of this well Donald Truan
Producing formation Arbuckle Depth to top 3363 Bottom 3395 Total Depth of Well 3395 Feet
Show depth and thickness of all water, oil and gas formations.

OIL, GAS OR WATER RECORDS

CASING RECORD

FORMATION	CONTENT	FROM	TO	SIZE	PUT IN	PULLED OUT
				5-1/2"	3370'	2662.11'
				8-5/8"	180'	None

Describe in detail the manner in which the well was plugged, indicating where the mud fluid was placed and the method or methods used in introducing it into the hole. If cement or other plugs were used, state the character of same and depth placed, from _____ feet to _____ feet for each plug set.

Made bottom hole plug back with sand to 3350'. Mixed and ran 5 sacks cement through dump bailer. Plugged hole with 4 sacks hulls, 20 sacks gel and 100 sacks cement.

RECEIVED
STATE CORPORATION COMMISSION

MAR 9 1973

CONSERVATION DIVISION
Wichita, Kansas

(If additional description is necessary, use BACK of this sheet)

Name of Plugging Contractor Southwest Casing Pulling Company
Address Box 464, Great Bend, Kansas


STATE OF Kansas, COUNTY OF Sedgwick, ss.
S. A. Park (employee of owner) or (owner or operator) of the above-described

well being first duly sworn on oath, says: That I have knowledge of the facts, statements, and matters herein contained and the log of the above-described well as filed and that the same are true and correct. So help me God. S. A. Park

(Signature) S. A. Park

Box 2093, Wichita, Kansas 67201
(Address)

SUBSCRIBED AND SWORN to before me this 8th day of March, 1973



Billie Oden
Billie Oden Notary Public.

My commission expires August 10, 1975

W E L L L O G

COMPANY : Alpine Oil and Royalty Co., Inc.
 CONTRACTOR : Chief Drilling Co., Inc.
 FARM : Lizzie Buckbee
 WELL NO. : No. 3
 LOCATION : SW SE NW, Section 14-20S-12W
 Barton County, Kansas
 COMMENCED : November 18, 1958
 COMPLETED : November 26, 1958
 ELEVATION : 1807' DF
 1810' KB

0	109	Shale and Sand
109	112	Hard Sand
112	180	Shale and Shells
180	210	Sand and Shale
210	220	Sand
220	585	Red Bed, Shale and Sand
585	615	Anhydrite
615	1525	Shale and Shells
1525	2940	Lime and Shale
2940	3375	Lime
	3375	Rotary Total Depth

RECEIVED
 STATE CORPORATION COMMISSION
 JAN 29 1973
 CONSERVATION DIVISION
 Wichita, Kansas


Set 8-5/8" surface at 180' with 200 sacks HA-5 Cement. Cement Circulated.

Set 5 1/2" casing at 3370' (5' off bottom) with 125 sacks cement.


STATE OF KANSAS)
) SS
 COUNTY OF BARTON)

I, V. RICHARD HOOVER, President of Chief Drilling Co., Inc., do hereby certify that the above and foregoing is a true and correct copy of the log of the No. 3 Lizzie Buckbee, SW SE NW, Section 14, Township 20 South, Range 12 West, Barton County, Kansas, to the best of my knowledge and belief.

CHIEF DRILLING CO., INC.


 V. Richard Hoover, President

Subscribed and sworn to before me this 28th day of November, 1958.


 Notary Public