

STATE OF KANSAS  
STATE CORPORATION COMMISSION  
CONSERVATION DIVISION  
P. O. BOX 17027  
WICHITA, KANSAS 67217

WELL PLUGGING RECORD

Barton County. Sec. 1 Twp. 20S Rgs. 12W ~~XXX~~

Location as "NE/CNW/SE" or footage from lines. N/2 SE NE

Lease Owner Francis Oil and Gas, Inc.

Lease Name Wolf "B" Well No. 7

Office Address 4120 East 51st Street Tulsa, Oklahoma 74135

Character of Well (completed as Oil, Gas or Dry Hole) Dry hole

Date well completed October 5 19 75

Application for plugging filed verbal application 19

Application for plugging approved verbal approval 19

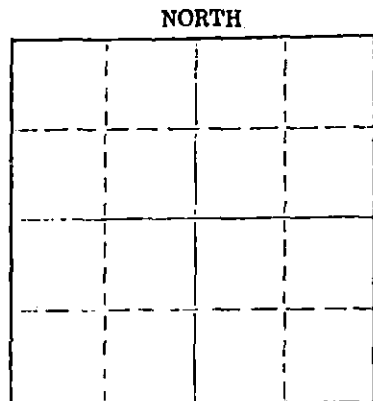
Plugging commenced October 5 19 75

Plugging completed October 5 19 75

Reason for abandonment of well or producing formation

If a producing well is abandoned, date of last production 19

Was permission obtained from the Conservation Division or its agents before plugging was commenced? yes



Locate well correctly on above Section Plot

Name of Conservation Agent who supervised plugging of this well Duane Rankin

Producing formation Depth to top Bottom Total Depth of Well 3,369 feet

Show depth and thickness of all water, oil and gas formations.

OIL, GAS OR WATER RECORDS

CASING RECORD

FORMATION	CONTENT	FROM	TO	SIZE	PUT IN	PULLED OUT
				8 5/8"	188'	none

Describe in detail the manner in which the well was plugged, indicating where the mud fluid was placed and the method or methods used in introducing it into the hole. If cement or other plugs were used, state the character of same and depth placed, from feet to feet for each plug set.

Filled hole with heavy rotary mud from 3,369 feet (rotary total depth) to 500 feet. Set plug at 500 feet and cemented with 40 sxs cement. Filled hole with heavy rotary mud from 500 feet to 185 feet. Set plug at 185 feet and cemented with 25 sxs cement. Filled hole with heavy rotary mud from 185 feet to 40 feet. Set plug at 40 feet and cemented to cellar with 10 sxs cement, 2 sxs cement in rathole. Plugging operations accomplished utilizing Sun Oil Well cementing pump truck through 4 1/2 inch drill pipe.

(If additional description is necessary, use BACK of this sheet)

Name of Plugging Contractor H-30, INC.

Address 200 North Main Wichita, Kansas 67202

STATE OF Kansas COUNTY OF Sedgwick ss.

Dean Britting-- Agent (Notary Public or Operator) of the above-described

well, being first duly sworn on oath, says: That I have knowledge of the facts, statements, and matters herein contained and the log of the above-described well as filed and that the same are true and correct. So help me God.

(Signature) Dean Britting

200 North Main Wichita, Kansas (Address) 67202

Subscribed and sworn to before me this 9th day of October, 19 75

My commission expires June 30, 1978

Elsie Willison  
Elsie Willison-- Notary Public.



RECEIVED  
STATE CORPORATION COMMISSION

OCT 14 1975

CONSERVATION DIVISION  
Wichita, Kansas

KANSAS GEOLOGICAL SOCIETY  
 KANSAS WELL LOG BUREAU - KANSAS WELL SAMPLE BUREAU  
 KANSAS GEOLOGICAL SOCIETY BUILDING  
 508 EAST MURDOCK - WICHITA, KANSAS

15.009.20947.0000

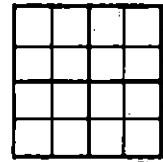
COMPANY Francis Oil and Gas, Inc.

SEC. 1 T. 20S. 12W  
 LOC. N/2 SE NE

FARM Wolf "B" NO. 7

COUNTY Barton  
 KANSAS

TOTAL DEPTH 3,369'  
 COMM. September 27, 1975 COMP. October 5, 1975  
 SHOT OR TREATED  
 CONTRACTOR H-30, INC.  
 ISSUED



CASING  
 20 10  
 15 8 5/8" 188' cemented w/175 sxs cement ELEVATION 1,791' KB  
 12 6  
 13 5

FIGURES INDICATE BOTTOM OF FORMATIONS

Sand	104'
Iron Pirite	112'
Shale	190'
Shale and Red Bed	555'
Anhydrite	570'
Shale and Red Bed	1,140'
Shale	1,364'
Lime and Shale	1,840'
Shale and Lime	2,185'
Lime and Shale	3,140'
Lime	3,200'
Lime and Shale	3,270'
Lime	3,369'
Rotary Total Depth	3,369'


I hereby certify the above and foregoing to be a true and correct log of the above described well as shown by the drilling reports.

H-30, INC.

*Dean Britting*  
 \_\_\_\_\_  
 Dean Britting

State of Kansas }  
 County of Sedgwick } SS:

Subscribed and Sworn to before me a Notary Public in and for said county and state this 9th day of October, 1975.



*Elsie Willison*  
 \_\_\_\_\_  
 Elsie Willison -- Notary Public

My Commission Expires:

June 30, 1978

RECEIVED  
 STATE CORPORATION COMMISSION

OCT 14 1975

CONSERVATION DIVISION  
 Wichita, Kansas