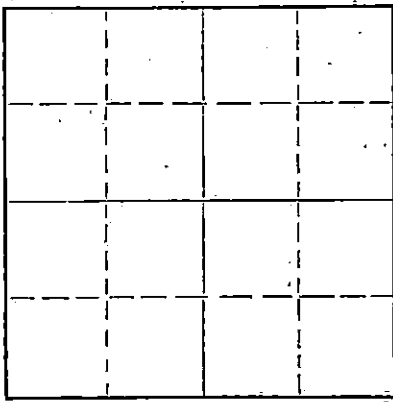


WELL PLUGGING RECORD

Give All Information Completely
Make Required Affidavit
Mail or Deliver Report to:
Conservation Division
State Corporation Commission
212 North Market, Insurance Bldg.
Wichita, Kansas

NORTH



Locate well correctly on above Section Plat

Barton County. Sec. 1 Twp. 20S Rge. 12W (E) (W)
Location as "NE/CNW/SW" or footage from lines SW SW SW
Lease Owner ALPINE OIL & ROYALTY CO., INC.
Lease Name MIKE SCHARTZ Well No. 1-B
Office Address 800 Bitting Building, Wichita, Kansas
Character of Well (completed as Oil, Gas or Dry Hole) oil well
Date well completed January 27, 1960 19
Application for plugging filed November 28, 1960 19
Application for plugging approved November 28, 1960 19
Plugging commenced November 28, 1960 19
Plugging completed December 5, 1960 19
Reason for abandonment of well or producing formation non-productive in commercial quantities
If a producing well is abandoned, date of last production November 21 19 60
Was permission obtained from the Conservation Division or its agents before plugging was commenced? Yes

Name of Conservation Agent who supervised plugging of this well Donald Truan
Producing formation Arbuckle Depth to top 3351 Bottom Total Depth of Well 3400 Feet
Show depth and thickness of all water, oil and gas formations.

OIL, GAS OR WATER RECORDS

CASING RECORD

FORMATION	CONTENT	FROM	TO	SIZE	PUT IN	PULLED OUT
				8 5/8"	170	Cemented
				5 1/2"	3399'	2700'

Describe in detail the manner in which the well was plugged, indicating where the mud fluid was placed and the method or methods used in introducing it into the hole. If cement or other plugs were used, state the character of same and depth placed, from feet to feet for each plug set.

Sand Back to 3330 feet - Dumped 5 sacks Cement. Heavy mud to 170 feet - 10' rock bridge, 2 sacks Cal-Seal, Cement with 2 yards ready mix cement, mud to 10 feet - dump 2 sacks cement.

RECEIVED
STATE CORPORATION COMMISSION

DEC 29 1960

CONSERVATION DIVISION
Wichita, Kansas

(If additional description is necessary, use BACK of this sheet)

Name of Plugging Contractor Wilson, Inc.
Address 317 North Buffalo, Stafford, Kansas

STATE OF Kansas, COUNTY OF Sedgwick, ss.
Dwight J. Wilson (employee of owner) or (owner or operator) of the above-described

well, being first duly sworn on oath, says: That I have knowledge of the facts, statements, and matters herein contained and the log of the above-described well as filed and that the same are true and correct. So help me God.

(Signature)

800 Bitting Building, Wichita, Kansas
(Address)

SUBSCRIBED AND SWORN TO before me this 28th day of December, 19 60

My commission expires August 10, 1961

Virginia Murrell
Notary Public.



WELL LOG

ALPINE OIL & ROYALTY CO., INC.

Commenced: January 19, 1960

Contractor: Quaker Drilling Co., Inc.

Completed: January 27, 1960

Mike Schartz No. 1-B
SW SW SW Sec. 1-20S-12W
Barton County, Kansas

Elevation: 1796 K.B.

Casing Record

Set 8 5/8 inch casing at 170 feet with 175 sacks cement
Set 5 1/2 inch casing at 3399 feet with 100 sacks cement

(Figures Indicate the bottom of the Formations)

<u>FORMATION</u>	<u>DEPTH</u>	<u>FORMATION TOPS</u>	
Surface Soil & Sand	101	Heebner	2966 -1170
Shale and Pyrite	170	Brown Lime	3089 -1293
Shale & Red Bed	570	Lansing	3109 -1313
Anhydrite	587	Base of Kansas City	3342 -1546
Shale	885	Arbuckle	3351 -1555
Shale and Shells	1400	Rotary Total Depth	3400 -1604
Lime and Shale	1555		
Sandy Lime and Shale	1860		
Shale and Shells	2055		
Shale	2255		
Shale and Shells	2488		
Broken Lime & Shale	2655		
Shale and Lime	3020		
Sandy Shale & Lime	3110		
Lime and Shale	3186		
Lime	3205		
Lime and Shale	3351		
Lime	3400		


RECEIVED
STATE CORPORATION COMMISSION

DEC 29 1960


CONSERVATION DIVISION
Wichita, Kansas

We hereby certify the foregoing to be a true and correct copy of the Driller's Log of the well drilled in the SW SW SW of Section 1, Township 20 South, Range 12 West, Barton County, Kansas.

QUAKER DRILLING CO., INC.

By: 
Thomas M. McCaul, President

SUBSCRIBED AND SWORN TO before me a Notary Public this 28th day of January, 1960.


Virginia Mundell, Notary Public

MY COMMISSION EXPIRES:
August 10, 1961