

15.009.05612.0000

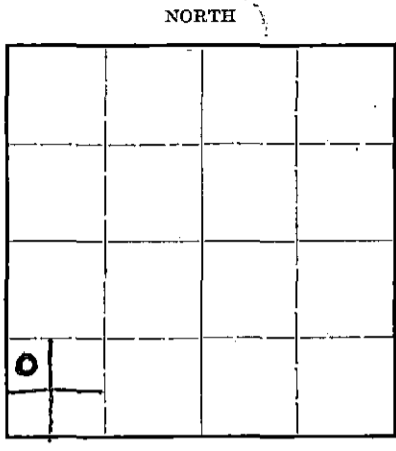
STATE OF KANSAS
STATE CORPORATION COMMISSION

WELL PLUGGING RECORD

Give All Information Completely
Make Required Affidavit
Mail or Deliver Report to:
Conservation Division
State Corporation Commission
800 Bittling Building
Wichita, Kansas

FORMATION PLUGGING RECORD

Strike out upper line
when reporting plugging
of formations.



Locate well correctly on above
Section Flat

Barton County. Sec. 2 Twp. 20 Rge. (E) 12 (W)
Location as "NE 1/4 NW 1/4 SW 1/4" or footage from lines NW 1/4 SW 1/4
Lease Owner W. L. Hartman,
Lease Name L. Knop. Well No. 1
Office Address Box 54, Wichita 1, Kansas.
Character of Well (completed as Oil, Gas or Dry Hole) Dry Hole
Date well completed July 20, 1944. 19
Application for plugging filed July 21, 1944, verbal. 19
Application for plugging approved July 21, 1944, verbal. 19
Plugging commenced July 30, 1944. 19
Plugging completed August 3, 1944. 19
Reason for abandonment of well or producing formation non-productive.

If a producing well is abandoned, date of last production _____ 19
Was permission obtained from the Conservation Division or its agents before plugging was commenced? yes.


Name of Conservation Agent who supervised plugging of this well Eldon Petty.
Producing formation Arbuckle Depth to top 3347 Bottom 3402'6" Total Depth of Well 3402'6" Feet
Show depth and thickness of all water, oil and gas formations.

OIL, GAS OR WATER RECORDS

CASING RECORD

Formation	Content	From	To	Size	Put In	Pulled Out
Surface Pipe		0	290'	10 3/4"	290'	none
Oil String		0	3346'	5 1/2"	3346'	1649'2"

Describe in detail the manner in which the well was plugged, indicating where the mud fluid was placed and the method or methods used in introducing it into the hold. If cement or other plugs were used, state the character of same and depth placed, from _____ feet to _____ feet for each plug set.
Hole was filled with mud ~~to~~ from bottom to 290'; bridge set there and cemented with 20 sacks. Hole was filled from 290' to within 20' of the top and cemented with 10 sacks which brought cement to base of cellar.




(If additional description is necessary, use BACK of this sheet)

Correspondence regarding this well should be addressed to W. L. Hartman, Box 54, Wichita 1, Kansas.
Address _____

STATE OF Kansas, COUNTY OF Barton, ss.
I, G. W. Keyes, agent for owner (employee of owner) or (owner or operator) of the above-described well,
being first duly sworn on oath, says: That I have knowledge of the facts, statements, and matters herein contained and the log of the above-described well as filed and that the same are true and correct. So help me God.

(Signature) G. W. Keyes

SUBSCRIBED AND SWORN to before me this 21st day of August
July 7, 1948.
My commission expires _____



8-23-44
Notary Public.

W. L. Hartman
KNOP #1

SEC. 2, T. 20, R. 12 W
NW c SW/4 SW/4

Barton County, Kansas

Total Depth - 3402' 6"
Commenced 6/24/44 Completed 7/20/44
Contractor, The Keyes Drilling Co.

Elevation - 1800'

CASING: 10" 290'
5 1/2" 3346'

Figures indicate bottom of formation

Rigging up. Drilled rat hole. Started surface hole at 9:00 PM

90' Sand

260' Shale

295' Red rock. Reamed 100' surface hole; ran 290' of 10 3/4" pipe.
Cemented with 150 sacks. Plug on bottom at 12:10 PM

Shut down

295' to 590' Red rock

625' Anhydrite

720' Red rock

Shale Drilled plug at 1:30

1120' Shale & shells

1155' Salt

1435' Salt & shale

1545' Shale & shells

1550' Anhydrite

1615' Lime, brown.

1690' Lime, brown

1805' Lime break

1885' Lime

1975' Lime

2100' Lime and shale breaks

2205' Shale

2315' Shale & shells

2420' Shale & shells

2505' Shale & shells

2600' Lime & shale

2675' Lime

2725' Lime, brown

2790' Lime

2840' Lime

2870' Lime

2935' Lime

2990' Lime

3024' Lime

3040' Shale & broken lime

3080' Lime

3135' Lime

3190' Lime

3235' Lime

3285' Lime

3325' Lime & shale

3341' Lime

3345' Conglomerate

3347' Lime

3347' to 3402' 6" T.D. Arbuckle Dolomite, Salt ~~XXXXXX~~ water encountered.

PLUGGING
 FILE 2 20 12W
 LOG 1-27-44-9



G. W. KEYES DRILLING COMPANY
ROTARY AND CABLE TOOL EQUIPMENT
POSTOFFICE BOX NO. 876
ELLINWOOD, KANSAS

August 22, 1944.

State Corporation Commission,
800 Bitting Bldg.,
Wichita, Kansas.

Gentlemen: Attention: M. P. Roberts;

Replying to your letter of August 19th regarding plugging
of Knop #1 dry hole in NWc SW SW 2-20-12W Barton, we enclose
herewith the following papers:

- Copy of well log.
- Official application to plug.
- Well plugging record.


We trust that these will meet with your approval, and are

Yours very truly,

G. W. Keyes Drilling Company.

ijr-ms
cc; C

PLUGGING
 FILE = 2 20-12W
 BOOK PAGE 127 LINE 9



15.009.05612.0000

August 19, 1944

Knop well No. 1
NWc SW SW 2-20-12W
Barton County, Kans.
File: 127-9

Keyes Drilling Co.
Ellinwood, Kansas

Gentlemen:

We are enclosing herewith well plugging application and record forms, and ask that you fill out and return one copy of each of these forms covering plugging of the above subject well. We also need a log of this well to complete the file.

If you have any further questions with regard to plugging procedure, kindly advise us.

Very truly yours,

STATE CORPORATION COMMISSION
CONSERVATION DIVISION

BA

BY:

J. P. Roberts

Encls.