

STATE OF KANSAS
STATE CORPORATION COMMISSION
200 Colorado Derby Building
Wichita, Kansas 67202

WELL PLUGGING RECORD
K.A.R.-82-3-117

API NUMBER 15-009-24,208-0000

LEASE NAME Robb

WELL NUMBER 1-35

TYPE OR PRINT
NOTICE: Fill out completely
and return to Cons. Div.
office within 30 days.

2970 Ft. from S Section Line

2310 Ft. from E Section Line

SEC. 35 TWP. 20 RGE. 13 (5) or (W)

LEASE OPERATOR L.D. Drilling, Inc.

ADDRESS RR 1 Box 183B Great Bend, KS 67530

COUNTY Barton

PHONE#(316) 793-8366 OPERATORS LICENSE NO. 6039

Date Well Completed 8-11-86

Character of Well D&A

Plugging Commenced 8-12-86

(Oil, Gas, D&A, SWD, Input, Water Supply Well)

Plugging Completed 8-12-86

Did you notify the KCC/KDHE Joint District Office prior to plugging this well? yes

Which KCC/KDHE Joint Office did you notify? Hays, Ks.
to be filed

Is ACO-1 filed? by operator If not, is well log attached? yes

Producing Formation _____ Depth to Top _____ Bottom _____ T.D. 3555'

Show depth and thickness of all water, oil and gas formations.

OIL, GAS OR WATER RECORDS

CASING RECORD

Formation	Content	From	To	Size	Put in	Pulled out

Describe in detail the manner in which the well was plugged, indicating where the mud fluid was placed and the method or methods used in introducing it into the hole. If cement or other plugs were used, state the character of same and depth placed, from ___ feet to ___ feet each set.

Bottom Plug: @ 700' w/25 sacks cement thru drill pipe

Next Plug: @ 400' w/85 sacks " " " "

Top Plug: @ 40' w/1 sack hulls & 10 sacks cement

15 sacks cement in Rat Hole

Fill water well w/1 gal clorox-sand-cement

(if additional description is necessary, use BACK of this form.)

Name of Plugging Contractor Duke Drilling Co., Inc. License No. 5929

Address Box 823 Great Bend, KS 67530

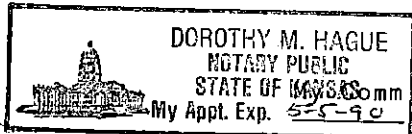
STATE OF Kansas COUNTY OF Barton, ss.

leonard Williamson (Employee of Operator) or ~~XXXXXXXXXX~~ of above-described well, being first duly sworn on oath, says: That I have knowledge of the facts, statements, and matters herein contained and the log of the above-described well as filed that the same are true and correct, so help me God.

(Signature) Leonard Williamson

(Address) Box 823 Great Bend, KS 67530

RECEIVED
SUBSCRIBED AND SWORN TO before me this 13 day of August, 19 86
COND. BY WICHITA, KS



Commission Expires: 5-5-90

Dorothy M. Hague
Notary Public

AUG 14 1986

8-14-86

DRILLER'S WELL LOG

DATE COMMENCED: August 7, 1986
DATE COMPLETED: August 11, 1986

L.D. Drilling, Inc.
ROBB #1-35
SW SW NE
Sec. 35, T20S, R13W
Barton County, Ks.

ELEVATION: 1871 K.B.

0 - 700'	Surface Soil, Sand, Red Bed
700 - 722'	Anhydrite
722 - 2854'	Lime & Shale
2854 - 2885'	Lime
2885 - 2900'	Shale & Lime
2900 - 3120'	Lime
3120 - 3140'	Shale & Lime
3140 - 3158'	Lime
3158 - 3241'	Shale
3241 - 3256'	Shale & Lime
3256 - 3507'	Lime
3507 - 3555'	Shale, Lime, Chert, Sand
3555'	RTD

FORMATION DATA

Anhydrite	700'
Howard	2854'
Severy	2885'
Topeka	2900'
Heebner	3120'
Toronto	3140'
Douglas	3158'
Br. Lime	3241'
Kansas City	3256'
Base K.C.	3507'
Conglomerate	3538'
RTD	3555'

Surface Pipe: Set new
8-5/8", 20# pipe @259'
w/200 sacks 50/50 pozmix
2% gel 3% cc.

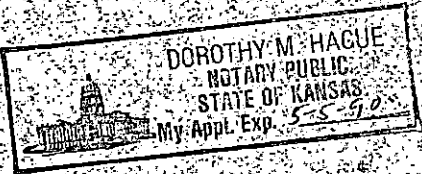
A F F I D A V I T

STATE OF KANSAS
COUNTY OF BARTON) ss


Leonard Williamson of lawful age, does swear and state that the facts and statements herein are true and correct to the best of his knowledge.

Leonard Williamson

Subscribed and sworn to before me this 13 day of August 1986.



Dorothy M. Hague
Notary Public



AUG 14 1986