


STATE OF KANSAS  
STATE CORPORATION COMMISSION  
CONSERVATION DIVISION  
P. O. BOX 17027  
WICHITA, KANSAS 67217

WELL PLUGGING RECORD

Barton County, Sec. 21 Twp. 20 Rge. 12 (E) (W) X



Locate well correctly on above Section Plat

Location as "NE/CNWESW" or footage from lines NW/NE/NW  
Lease Owner Pauline Byars Oil Production  
Lease Name GELWICKS Well No. 3  
Office Address Box 836, Great Bend, Kansas 67530  
Character of Well (completed as Oil, Gas or Dry Hole) \_\_\_\_\_  
Date well completed \_\_\_\_\_ 19\_\_\_\_  
Application for plugging filed \_\_\_\_\_ 19\_\_\_\_  
Application for plugging approved \_\_\_\_\_ 19\_\_\_\_  
Plugging commenced \_\_\_\_\_ April 8, 1975  
Plugging completed \_\_\_\_\_ April 25, 1975  
Reason for abandonment of well or producing formation Depleted

If a producing well is abandoned, date of last production \_\_\_\_\_ 19\_\_\_\_  
Was permission obtained from the Conservation Division or its agents before plugging was commenced? Yes

Name of Conservation Agent who supervised plugging of this well Duane Rankin  
Producing formation \_\_\_\_\_ Depth to top \_\_\_\_\_ Bottom \_\_\_\_\_ Total Depth of Well 3486' Feet  
Show depth and thickness of all water, oil and gas formations.

OIL, GAS OR WATER RECORDS

CASING RECORD

FORMATION	CONTENT	FROM	TO	SIZE	PUT IN	PULLED OUT
				8 5/8	293	-0-
				5 1/2	3468	2874.13'

Describe in detail the manner in which the well was plugged, indicating where the mud fluid was placed and the method or methods used in introducing it into the hole. If cement or other plugs were used, state the character of same and depth placed, from \_\_\_\_\_ feet to \_\_\_\_\_ feet for each plug set.


Dumped sand to 3400' and 4 sacks cement. Shot casing at 3080' and 2905'. Pulled a total of 90 joints of 5 1/2" casing. Plugged well with 4 sacks hulls, 25 sacks gel and 100 sacks 50/50 Pozmix with 4% added gel.

(If additional description is necessary, use BACK of this sheet)

Name of Plugging Contractor Rockhold Engineering, Inc.  
Address P. O. Box 698, Gt. Bend, Kansas 67530

STATE OF Kansas COUNTY OF Barton, ss.  
James W. Rockhold (employee of owner) or (owner) of the above-described

well, being first duly sworn on oath, says: That I have knowledge of the facts, statements, and matters herein contained and the log of the above-described well as filed and that the same are true and correct. So help me God.



(Signature) James W. Rockhold  
Box 698, Gt. Bend, Ks. 67530 James W. Rockhold  
(Address)

Subscribed and sworn to before me this 30 day of April, 1975  
My commission expires September 30, 1975  
Cathy Miller  
Cathy Miller Notary Public

RECEIVED  
STATE CORPORATION COMMISSION

MAY 1 1975

CONSERVATION DIVISION  
Wichita, Ks 67235

5-1-75

WELL LOG BUREAU—KANSAS GEOLOGICAL SOCIETY  
508 East Murdock, Wichita, Kansas

Company. CHAS. HULME DRILLING CONTRACTOR  
Farm. Gelwick No. 3

SEC. 21 T. 20 R. 12W  
NW NE NW

Total Depth. 3486

Comm. 4-9-57


Comp. 4-29-57

Shot or Treated.

Contractor. Chas. Hulme Drilling Contractor

Issued. 7-20-57

County Barton  
KANSAS



Elevation. 1866 KB

Production. 77 BOPD

CASING:

8 5/8 @ 293' w/ 260 sx cmt.

5 1/2 @ 3468' w/ 60 sx cmt.

Figures indicate Bottom of Formations.

sand	160
sand & shale	265
shale	296
red bed	657
anhydrite	680
shale & shells	1490
lime	2125
shale & lime	2770
lime	3093
shale	3185
lime	3425
lime & conglomerate	3439
lime	3476
lime	3486
Total Depth	

TOPS:

Anhydrite	657
Heebner	3060
Brown lime	3184
Lansing	3200
Conglomerate	3435
A rbuckle	3439

DST #1: 3441-48, open 30 min. wk. bl.  
10 min. rec. 15' mud, no show oil  
BHP 0#/15 min.

DST #2: 3449-56, open 15 min. wk. bl.  
2 min. rec. 12' mud, BHP 0#

DST #3: 3456-66, open 15 min. wk. bl.  
2 min. rec. 10' mud, BHP 500#/15 min.  
still building.

DST #4: 3466-76, open 25 min. wk. int.  
bl. 10 min. rec. 30' sl. oil specked  
mud, BHP 850#/25 min. still building.

APR 9 1975

RECEIVED  
STATE CORPORATION COMMISSION

APR 10 1975

CONSERVATION DIVISION  
Wichita, Kansas