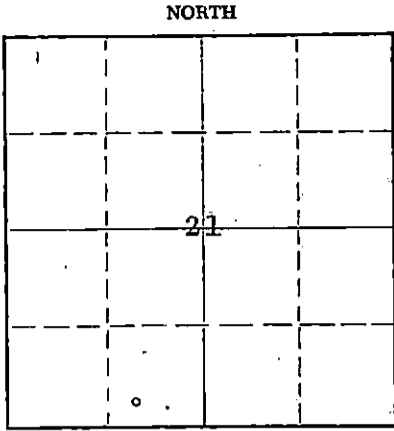


WELL PLUGGING RECORD

Give All Information Completely  
Make Required Affidavit  
Mail or Deliver Report to:  
Conservation Division  
State Corporation Commission  
211 No. Broadway  
Wichita, Kansas

Barton County, Sec. 21 Twp. 20 Rge. 13 (W) W (W)  
Location as "NE/CNW/SW" or footage from lines SW SE SW  
Lease Owner Duke Drilling Company  
Lease Name LUSE Well No. 1  
Office Address Box 823, Great Bend, Kansas  
Character of Well (completed as Oil, Gas or Dry Hole) Dry Hole  
Date well completed June 4, 19 63  
Application for plugging filed June 4 19 63  
Application for plugging approved 19  
Plugging commenced June 4 19 63  
Plugging completed June 4 19 63  
Reason for abandonment of well or producing formation



Locate well correctly on above Section Plat

If a producing well is abandoned, date of last production 19  
Was permission obtained from the Conservation Division or its agents before plugging was commenced? Yes

Name of Conservation Agent who supervised plugging of this well Mr. Don Truan  
Producing formation Depth to top Bottom Total Depth of Well 3575 Feet  
Show depth and thickness of all water, oil and gas formations.

OIL, GAS OR WATER RECORDS

CASING RECORD

FORMATION	CONTENT	FROM	TO	SIZE	PUT IN	PULLED OUT

Describe in detail the manner in which the well was plugged, indicating where the mud fluid was placed and the method or methods used in introducing it into the hole. If cement or other plugs were used, state the character of same and depth placed, from feet to feet for each plug set.

Filled hole with heavy mud to 270'  
Set Plug 1/3 sack Hulls and 25 sacks cement thru Drill Pipe  
Filled hole to 35' - set plug w/1/3 sack hulls & 10 sacks cement  
Plugged rat hole with 2 sacks cement.

RECEIVED  
STATE CORPORATION COMMISSION

JUN 6 1963

6-6-63

CONSERVATION DIVISION  
Wichita, Kansas

(If additional description is necessary, use BACK of this sheet)  
Name of Plugging Contractor Duke Drlg. Co.  
Address Box 823, Gr. Bd., Ks.

STATE OF KANSAS, COUNTY OF BARTON, ss.  
L.O. Chubb (employee of owner) or (owner or operator) of the above-described well, being first duly sworn on oath, says: That I have knowledge of the facts, statements, and matters herein contained and the log of the above-described well as filed and that the same are true and correct. So help me God.

(Signature) *L.O. Chubb*  
Box 823, Great Bend, Kansas  
(Address)

SUBSCRIBED AND SWORN TO before me this 5th day of June, 19 63.

My commission expires June 24, 1963  
Clair E. Stimson Notary Public.

W E L L L O G

Date Commenced: May 26, 1963  
 Date Completed: June 4, 1963

Duke Drilling Company  
 LUSE #1  
 SW SE SW  
 Section 21-20s-13w  
 Barton County, Kansas

0	--	105'	Sand & Clay
105	--	154'	Sand Pyrite
154	--	300'	Blue Shale
300	--	744'	Red Bed
744	--	770'	ANHYDRITE
770	--	820'	Shale Shells
820	--	1570'	Shale
1570	--	2375'	Shale & Lime
2375	--	2660'	Shale Shells Lime
2660	--	2925'	Lime Shale
2925	--	3141'	Lime
3141	--	3145'	Shale HEEBNER
3145	--	3160'	Shale & Lime
3160	--	3177'	Lime TORONTO
3177	--	3262'	Shale DOUGLAS
3262	--	3273'	Lime Shale BROWN LIME
3273	--	3504'	Lime & Shale LANSING
3504	--	3536'	Conglomerate Chert Shale
3536	--	3575'	Dolomite RTD

ELEVATION: 1883 K.B.

FORMATION DATA:

Heebner	3141
Brown Lime	3262
Lansing	3273
Arbuckle	3536
RTD	3575

SURFACE CASING: Set 276' of  
 8-5/8" casing @ 275' with  
 190 sacks cement.

RECEIVED  
 STATE CORPORATION COMMISSION


JUN 6 1963

CONSERVATION DIVISION  
 Wichita, Kansas

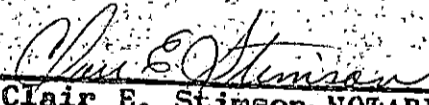
AFFIDAVIT

STATE OF KANSAS  
 COUNTY OF BARTON )ss.

L. O. Chubb, of lawful age, does swear that the facts and  
 statements herein contained are true and correct to the best of his  
 knowledge.

  
 L. O. Chubb

Subscribed and sworn to before me this 5th day of June, 1963.

  
 Clair E. Stinson-NOTARY PUBLIC

My Commission Expires: 6-24-63