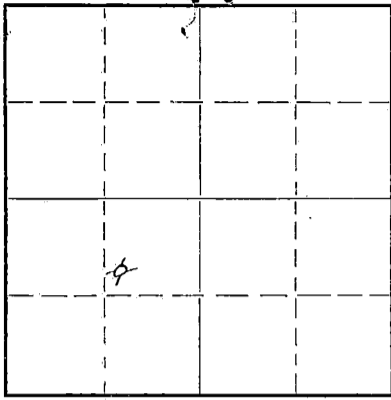


WELL PLUGGING RECORD

Give All Information Completely  
No Required Affidavit  
Mail or Deliver Report to:  
Conservation Division  
State Corporation Commission  
800 Bittling Building  
Wichita, Kansas



Locate well correctly on above  
Section Flat

Barton County. Sec. 30 Twp. 20 Rge. 11 (E) (W)  
Location as "NE/CNW $\frac{1}{4}$ SW $\frac{1}{4}$ " or footage from lines SE NW NE  
Lease Owner Robert L. Williams  
Lease Name G. Hagen Well No. 1  
Office Address Union National Bank Bldg.; Wichita, Kansas  
Character of Well (completed as Oil, Gas or Dry Hole) Dry Hole  
Date well completed May 17 1949  
Application for plugging filed May 17 1949  
Application for plugging approved May 17 1949  
Plugging commenced May 17 1949  
Plugging completed May 17 1949  
Reason for abandonment of well or producing formation Dry

If a producing well is abandoned, date of last production 19  
Was permission obtained from the Conservation Division or its agents before plugging was commenced? Yes

Name of Conservation Agent who supervised plugging of this well L. Petty  
Producing formation Depth to top Bottom Total Depth of Well 3428 Feet  
Show depth and thickness of all water, oil and gas formations.


OIL, GAS OR WATER RECORDS

CASING RECORD

Formation	Content	From	To	Size	Put In	Pulled Out
				8 1/2"	265'	

Describe in detail the manner in which the well was plugged, indicating where the mud fluid was placed and the method or methods used in introducing it into the hole. If cement or other plugs were used, state the character of same and depth placed, from feet to feet for each plug set.

Filled hole with heavy mud to 265'. Set wooden plug at 265'.  
Mixed and dumped 15 sacks cement on plug. Filled hole with heavy mud to 30' of surface. Set wooden plug. Mixed and dumped 10 sacks cement on plug.




(If additional description is necessary, use BACK of this sheet)

Correspondence regarding this well should be addressed to Brunson Drilling Company, Inc.  
Address 302 Central Bldg., Wichita, Kansas

STATE OF Kansas, COUNTY OF Sedgwick, ss.  
William S. Brunson (employee of owner) or (owner or operator) of the above-described well, being first duly sworn on oath, says: That I have knowledge of the facts, statements, and matters herein contained and the log of the above-described well as filed and that the same are true and correct. So help me God. BRUNSON DRILLING COMPANY, Inc.  
(Signature) William S. Brunson  
302 Central Bldg. Wichita, Kansas (Address)

SUBSCRIBED AND SWORN TO before me this 19 day of May, 1949.  
Ralph B. McLaughlin Notary Public.

My commission expires April 12, 1952.



15.009.19480.0000

ROBERT L. WILLIAMS  
Wichita, Kansas

Well: Hagen #1

SE/4 NW/4 NE/4 Sec. 30-205-11W  
Barton County, Kansas

Commenced RD: 5/4/1949  
Completed RD: 5/16/1949  
Total-Depth : 3428'

Elevation :  
Initial Prod: Dry  
Contractor : Brunson Drilling Co., Inc.

Casing: Set 265' 8 1/2"

STRATA	DEPTH
Sand	145
Shale & shells	235
Redbed & shells	265
Shale & redbed	300
Shale & shells	420
Redbed & shale	580
Anhydrite	610
Shale & shells	995
Salt & shale	1255
Shale & lime	1355
Lime & shale	1545
Lime	1965
Shale & lime	1990
Shale	2350
Shale & lime	2610
Lime & shale	2735
Lime	3428
Total depth	3428

I hereby certify that the above is a true and correct log of said well as reflected by the daily drilling reports.

BRUNSON DRILLING COMPANY, Inc.  
By

*William S. Brunson*  
Wm. S. Brunson Sec.

Signed and sworn to in my presence this 19th day of May, 1949, by Wm. S. Brunson, secretary of the Brunson Drilling Company, Inc., a corporation in the State of Kansas.

*Ralph B. McLaughlin*  
Notary Public

My commission expires April 12, 1952.

