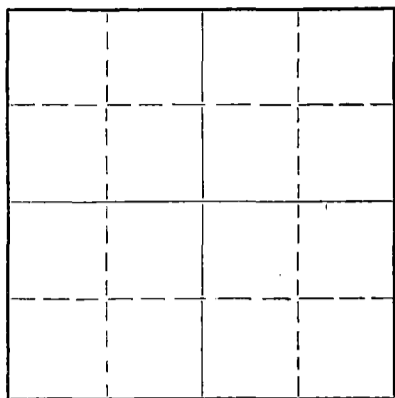


WELL PLUGGING RECORD

Give All Information Completely  
Make Required Affidavit  
Mail or Deliver Report to:  
Conservation Division  
State Corporation Commission  
800 Pittsburg Building  
Wichita, Kansas

Barton County, Sec. 30 Twp. 20 Rge. (E) 11 (W)

NORTH



Locate well correctly on above  
Section Plat

Location as "NE/CNW/SW" or footage from lines NE NW SE  
Lease Owner The Bay Petroleum Corporation  
Lease Name Jutting Well No. 8  
Office Address Box 513 Chase Kansas  
Character of Well (completed as Oil, Gas or Dry Hole) Dry Hole  
Date well completed November 13 19 52  
Application for plugging filed December 10 19 52  
Application for plugging approved Oral November 13 19 52  
Plugging commenced November 13 19 52  
Plugging completed November 13 19 52  
Reason for abandonment of well or producing formation \_\_\_\_\_

If a producing well is abandoned, date of last production \_\_\_\_\_ 19 \_\_\_\_\_  
Was permission obtained from the Conservation Division or its agents before plugging was commenced? Yes

Name of Conservation Agent who supervised plugging of this well C.D. Stough  
Producing formation \_\_\_\_\_ Depth to top \_\_\_\_\_ Bottom \_\_\_\_\_ Total Depth of Well 3405 Feet  
Show depth and thickness of all water, oil and gas formations.

OIL, GAS OR WATER RECORDS

CASING RECORD

FORMATION	CONTENT	FROM	TO	SIZE	PUT IN	PULLED OUT
				8 5/8"	581'	None

Describe in detail the manner in which the well was plugged, indicating where the mud fluid was placed and the method or methods used in introducing it into the hole. If cement or other plugs were used, state the character of same and depth placed, from \_\_\_\_\_ feet to \_\_\_\_\_ feet for each plug set.

Spotted mud through drill pipe from 3405' to 350',  
Set bridge at 350' and cemented with 20 sacks,  
Spotted mud from top of bottom plug to 30' and cemented to top

(If additional description is necessary, use BACK of this sheet)

Name of Plugging Contractor Pickrell Drilling Company  
Address Wichita Kansas

STATE OF Kansas, COUNTY OF Rice, ss.  
Forrest Crawford (employee of owner) or (owner or operator) of the above-described

well, being first duly sworn on oath, says: That I have knowledge of the facts, statements, and matters herein contained and the log of the above-described well as filed and that the same are true and correct. So help me God.

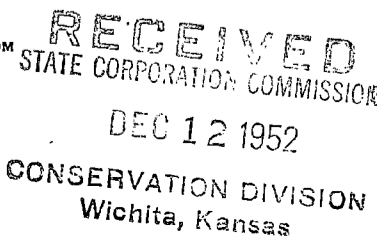
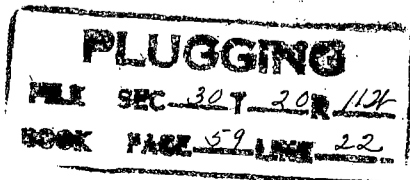
(Signature) Forrest Crawford

(Address) \_\_\_\_\_

SUBSCRIBED AND SWORN TO before me this 10 day of December, 19 52

My commission expires May 20 1954

24-2675-S 2-52-20M



ROTARY DRILLING LOG

COMPANY: Bay Petroleum Corporation  
 1655 Grant St.  
 Denver, Colorado

LOCATION: NE NW SE Sec. 30-20S-11W  
 Jutting #8, Barton County, Kansas

CONTRACTOR: PICKRELL DRILLING COMPANY  
 Wichita, Kansas

Rotary Drilling Commenced 11-3-52  
 Rotary Drilling Completed 11-13-52

CASING RECORD: 581' of 8 5/8" set at 581' and cemented with 325 sacks cement. Cement circulated.

No oil string was run.

LOG

(Figures indicate bottom of formation - measurements from top of rotary bushing.)

140	Sand	Circ. for samples at 3350'
369	Red bed & shale stks sand	" " " " 3356'
578	Chalky	" " " " 3364'
600	Anhydrite	" " " " 3376'
630	Red bed	" " " " 3390'
1260	Shale	" " " " 3400'
1310	Shale & Stks salt	" " " " 3405'
1410	Shale & shells stks sand	
1600	Shale & Lime	Slope test at 1500' - 0° off
1765	Shale, Lime & Sand	" " " 2000' - 0° off
2220	Lime & Shale	" " " 3000' - 0° off
2415	Shale & Shells	
2545	Shale	SIM at 2000' - O.K.
2750	Shale & Shells	SIM at 3000' - O.K.
2769	Lime & shale	
3396	Lime	
T.D. 3405	Arbuckle	

RECEIVED  
 REGISTRATION COMMISSION  
 DEC 12 1952  
 OBSERVATION DIVISION  
 Wichita, Kansas

**PLUGGING**  
 FILE SEC 30 T 20 R 1134  
 BOOK PAGE 59 LINE 22

The undersigned, C. W. Sebitts, Attorney-in-Fact for PICKRELL DRILLING COMPANY, hereby certifies in behalf of said Company, that the above is a true and correct log of the formation encountered in drilling the above well as reflected by the Daily Drilling Reports:

PICKRELL DRILLING COMPANY  
 By [Signature]  
 Attorney-in-Fact

STATE OF KANSAS, }  
 COUNTY OF SEDGWICK } ss.:

On this 20th day of November, 1952, before me the undersigned, a Notary Public, in and for the County and State aforesaid, personally appeared C. W. Sebitts, to me known to be the identical person who subscribed the name of PICKRELL DRILLING COMPANY to the foregoing instrument as its Attorney-in-Fact and acknowledged to me that he executed the same as his free and voluntary act and deed, and as the free and voluntary act and deed of such company, for the uses and purposes therein set forth.

Given under my hand and seal of office the day and year last above written.

Ethel Zimmerman  
 Notary Public

My commission expires: January 28, 1953