

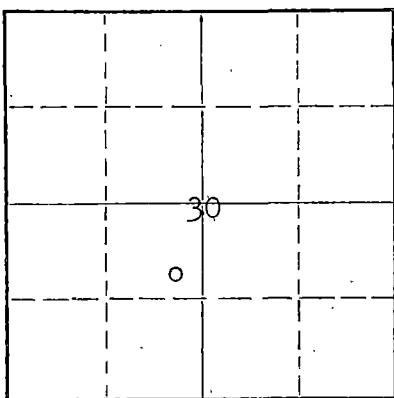
WELL PLUGGING RECORD

Give All Information Completely  
Make Required Affidavit  
Mail or Deliver Report to:  
Conservation Division  
State Corporation Commission  
800 Bitting Building  
Wichita, Kansas

Barton County, Sec. 30 Twp. 20 Rge. (E) 10 (W)

Location as "NE/CNW/SW" or footage from lines SE NW SW  
Lease Owner Frontier Oil Company  
Lease Name Soeken Well No. 1  
Office Address 536 Petroleum Building  
Character of Well (completed as Oil, Gas or Dry Hole) Dry Hole  
Date well completed August 4, 1955  
Application for plugging filed August 1955  
Application for plugging approved August 1955  
Plugging commenced August 4, 1955  
Plugging completed August 4, 1955  
Reason for abandonment of well or producing formation Dry Hole

NORTH



Locate well correctly on above Section Plat

If a producing well is abandoned, date of last production 19  
Was permission obtained from the Conservation Division or its agents before plugging was commenced? Yes

Name of Conservation Agent who supervised plugging of this well Warren H. Horner, Box 207, Great Bend, Ks.

Producing formation \_\_\_\_\_ Depth to top \_\_\_\_\_ Bottom \_\_\_\_\_ Total Depth of Well 3412 Feet

Show depth and thickness of all water, oil and gas formations.

OIL, GAS OR WATER RECORDS

CASING RECORD

FORMATION	CONTENT	FROM	TO	SIZE	PUT IN	PULLED OUT
				8-5/8"	271'	None

Describe in detail the manner in which the well was plugged, indicating where the mud fluid was placed and the method or methods used in introducing it into the hole. If cement or other plugs were used, state the character of same and depth placed, from \_\_\_\_\_ feet to \_\_\_\_\_ feet for each plug set.

Filled hole with mud to 250'. Set plug and cemented with 20 sacks cement, 1/2 sack hulls. Filled hole with mud to 35'. Set plug and cemented with 10 sacks cement and 1/2 sack hulls.

(If additional description is necessary, use BACK of this sheet)

Name of Plugging Contractor Rocket Drilling Company, Inc.  
Address 352 North Broadway, Wichita 2, Kansas

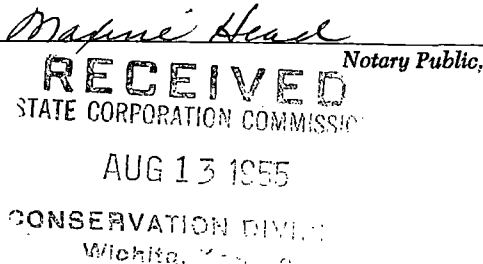
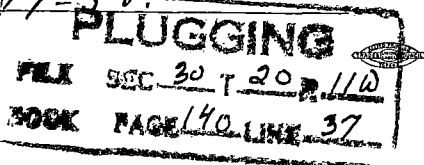
STATE OF KANSAS, COUNTY OF SEDGWICK, ss.

George A. Angle (employee of owner) or (owner or operator) of the above-described well, being first duly sworn on oath, says: That I have knowledge of the facts, statements, and matters herein contained and the log of the above-described well as filed and that the same are true and correct. So help the God.

(Signature) George A. Angle  
536 Petroleum Building, Wichita 2, Ks.  
(Address)

SUBSCRIBED AND SWORN TO before me this 12th day of August, 1955

My commission expires 11-17-56



8-13-1955

DRILLER'S LOG

Frontier Oil Company                      #1 Soeken                      SE NW SW 30-20S-11W  
 Barton County, Kansas

Contractor: Rocket Drilling Co., Inc.  
 Commenced: 7-27-55                      Elev.: 1817 R. B.  
 Completed: 8-4-55                      271' 8 5/8" w/175 sx

Clay	0-	20
Sand	20-	210
Shale	210-	220
Sand	220-	235
Red Shale	235-	575
Anhydrite	575-	610
Shale, shells & salt	610-	1250
Shale & Shells	1250-	1555
Lime & Shale	1555-	1760
Lime	1760-	1775
Sand	1775-	1795
Lime	1795-	1935
Sand	1935-	1945
Lime	1945-	2190
Shale & Lime	2190-	2878
Lime	2878-	3029
Shale & Lime	3029-	3156
Lime	3156-	3335
Lime & Shale	3335-	3381
Lime	3381-	3412 T.D.

STATE OF KANSAS    )  
                               )   SS:  
 COUNTY OF SEDGWICK)

I hereby certify that the foregoing is a true and correct copy of the driller's log on the No. 1 Soeken.

*George A. Angle*  
 \_\_\_\_\_  
 George A. Angle

Subscribed and sworn to before me, a Notary Public, in and for the said County and State, this 10th day of August, 1955.

*Majmie Head*  
 \_\_\_\_\_  
 Notary Public

My commission expires: 11-17-58.

**PLUGGING**  
 FILE SEC 30 T 20 R 11W  
 BOOK PAGE 140 LINE 37

RECEIVED  
 STATE OF KANSAS COMMISSIONER  
 AUG 10 1955  
 CONSERVATION DIVISION  
 WICHITA, KANSAS