

WELL PLUGGING RECORD

OR

FORMATION PLUGGING RECORD

Strike out upper line when reporting plugging off formations.

STATE OF KANSAS STATE CORPORATION COMMISSION

Give All Information Completely Make Required Affidavit Mail or Deliver Report to: Conservation Division State Corporation Commission 800 Bittling Building Wichita, Kansas

Barton

County. Sec. 31 Twp. 20S Rge. 11W (E) (W) 1380' W of E Line & 330' S of N Line SE/4

Location as "NE1/4NW1/4SW1/4" or footage from lines

Lease Owner The Barnsdall Oil Co

Lease Name Herman Fischer #2 Well No. 2

Office Address Box 2039, Tulsa, Okla.

Character of Well (completed as Oil, Gas or Dry Hole) Dry Hole

Date well completed Dec. 21st, 1947 19

Application for plugging filed Dec. 21st, 1947 19

Application for plugging approved Dec. 21st, 1947 by Mr. H. W. Kerr 19

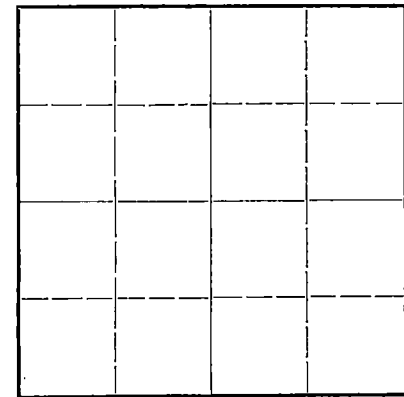
Plugging commenced Dec. 21st, 1947 19

Plugging completed Dec. 21st, 1947 19

Reason for abandonment of well or producing formation Completed for a dry hole

If a producing well is abandoned, date of last production 19

Was permission obtained from the Conservation Division or its agents before plugging was commenced? Yes



Locate well correctly on above Section Plat

Name of Conservation Agent who supervised plugging of this well Mr. H. W. Kerr

Producing formation Arbuckle Depth to top 3465 Bottom 3500' Total Depth of Well 3500 Feet

Show depth and thickness of all water, oil and gas formations.

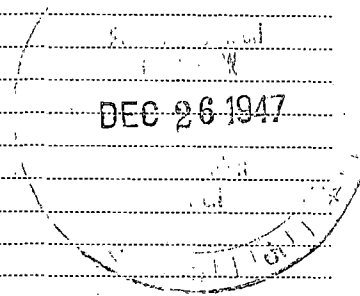
OIL, GAS OR WATER RECORDS

CASING RECORD

Table with 7 columns: Formation, Content, From, To, Size, Put In, Pulled Out. Rows include Kansas City Lime and Arbuckle Lime.

Describe in detail the manner in which the well was plugged, indicating where the mud fluid was placed and the method or methods used in introducing it into the hold.

Hole was full of rotary mud. Spotted cement plugs with Halliburton cementing equipment thru drill pipe as follows: - 25 Sacks from 3500' to 3460', 15 sacks from 285' to 245' and 10 sacks from 30' to bottom of cellar for cap.



(If additional description is necessary, use BACK of this sheet)

Correspondence regarding this well should be addressed to The Barnsdall Oil Co Address Box 396, Burrton, Kans

STATE OF Kansas, COUNTY OF Reno, ss. Orville Hilbert (employee of owner) or (owner or operator) of the above-described well,

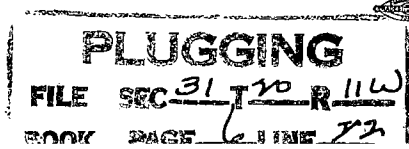
being first duly sworn on oath, says: That I have knowledge of the facts, statements, and matters herein contained and the log of the above-described well as filed and that the same are true and correct. So help me God.

(Signature) Orville Hilbert

Box 396, Burrton, Kans (Address)

SUBSCRIBED AND SWORN to before me this 24th day of December 1947, 19

My commission expires Dec. 15th, 1951 Notary Public.



BARNSDALL OIL COMPANY
LOG RECORD

HEERMAN FISCHER #1 2

1380' West of East Line & 330' South of
North Line SE/4 of Sec. 31-20S-11W
Barton County, Kansas

CONTRACTOR

THE PARKER DRILLING CO. of Great Bend, Kans
DRILLING COMM: Dec. 8th, 1947
DRILLING COMP: Dec. 21st, 1947
PLUGGED AND ABANDONED: - Dec. 21st, 1947

CASING RECORD:


10 3/4" OD 30.2# Nat'l. Armco SW SJ Casing Set at 286.08' RB and cemented with 416 Sacks

INITIAL PRODUCTION:

Completed for a dry hole

FORMATION RECORD:

Sand	0	65	
Sand	65	250	
Shale and shells	250	287	
Red Bed & Shells	287	555	
Anhydrite	555	575	
Shale & Shells	575	1160	
Salt	1160	1280	
Shale & Shells	1280	1530	
Shale & Sdy. Lime	1530	1670	
Sandy Lime	1670	1730	
Shale & Sandy Lime	1730	1813	
Shale & Shells	1813	1905	
Sandy Lime	1905	2065	
Lime	2065	2085	
Shale & Shells	2085	2195	
Shale & Lime	2195	2350	
Shale	2350	2450	
Lime & Shale	2450	2736	
Lime	2736	3035	
Lime & Shale	3035	3265	Top of Kansas City Lime 3145
Lime	3265	3408	3271 to 84 Soft spot or break in Kansas City - Slight Staining in samples
Lime, Sand, Shale	3408	3454	
Cherty Lime	3454	3500	Top of Arbuckle Lime 3465'



I, Orville Hilbert being first duly sworn, on oath state that I have knowledge of
the facts and matter herein set forth and that the same are true and correct.

Sworn and subscribed to before me this 24th day of December 1947.

[Signature]
Notary Public

My Commission expires Dec. 15th, 1951

FILE SEC 31 T 20 R 11W
BOOK PAGE 6 LINE 22