

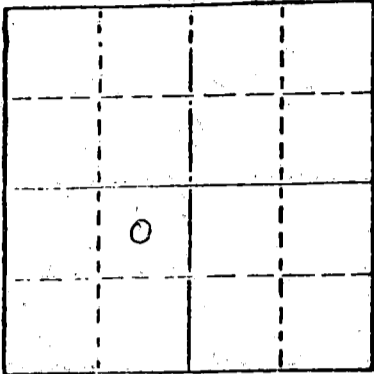
STATE OF KANSAS
STATE CORPORATION COMMISSION

WELL PLUGGING RECORD

Give All Information Completely
Make Required Affidavit
Mail or Deliver Report to
Conservation Division
State Corporation Comm.
245 North Water
Wichita, KS 67202

Barton County. Sec. 31 Twp. 20 Rge. 11 E/W
Location as "NE/CNW 1/4 SW 1/4" or footage from lines

C NENE SW
Lease Owner K. R. M. Petroleum Corporation
Lease Name Marchand Well No. One
Office Address 817 17th St. St. 820. Denver, Co. 80202
Character of Well (Completed as Oil, Gas or Dry Hole)



Locate well correctly on above
Section Plot

Dry Hole
Date Well completed 8-24-77 19
Application for plugging filed 8-24-77 19
Application for plugging approved 8-24-77 19
Plugging commenced 8-24-77 19
Plugging completed 8-24-77 19

Reason for abandonment of well or producing formation
Dry Hole
If a producing well is abandoned, date of last production 19

Was permission obtained from the Conservation Division or
its agents before plugging was commenced? Yes

Name of Conservation Agent who supervised plugging of this well D. L. Rankin
Producing formation none Depth to top Bottom Total Depth of Well 3,450
Show depth and thickness of all water, oil and gas formations.

OIL, GAS OR WATER RECORDS

CASING RECORD

FORMATION	CONTENT	FROM	TO	SIZE	PUT IN	PULLED OUT
SAND				8 5/8"	258Ft.	None

Describe in detail the manner in which the well was plugged, indicating where the mud fluid was placed and the method or methods used in introducing it into the hold. If cement or other plugs were used, state the character of same and depth placed, from feet to feet for each plug set.

Plug 500' w/50 Sx Cement
Plug 240' W/25 Sx Cement
Plug 40' W/10 sx Cement
RatHole W/2sx Cement
50/50 Paz W/2% Gel

RECEIVED
STATE CORPORATION COMMISSION
AUG 30 1977
CONSERVATION DIVISION
Wichita, Kansas

(If additional description is necessary, use BACK of this sheet)

Name of Plugging Contractor BIG SPRINGS DRILLING, INC.


STATE OF Kansas COUNTY OF Sedgwick, ss.
Paul A. Seymour, Jr. (employee of owner) or (owner or operator)
of the above-described well, being first duly sworn on oath, says: That I have knowledge of the facts, statements, and matters herein contained and the log of the above-described well as filed and that the same are true and correct. So help me God.

(Signature) Paul A. Seymour, Jr.
P. O. Box 8287, Munger St. Wichita, Ks. 67208
(Address)

SUBSCRIBED AND SWORN TO before me this 29th day of August, 19 77

Ruth M. Bassett
Ruth M. Bassett Notary Public.

My commission expires May 30, 1979



15.009.21206.0000

BIG SPRINGS DRILLING, INC.

P.O. BOX 8287
MUNGER STATION
WICHITA, KANSAS 67208

SUITE 29 • 400 NORTH WOODLAWN • (316) 681-1732

August 29, 1977

DRILLERS LOG

K. R. M. Marchand # 1
NE NE SW
31 20S 11W
Barton Co., Kansas

OPERATOR: K. R. M. Petroleum Corporation
CONTRACTOR: Big Springs Drilling, Inc.
COMMENCED: 8-13-77
COMPLETED: 8-24-77

Surface Pipe 8 5/8" 258' W/240 sx Paz
3% Gel


0	259	Sand and Red Beds
259	330	Shale and Red Beds
330	1510	Shale and lime
1510	1645	Shale and Lime
1645	2840	Lime and Shale
2840	3359	Lime and Shale
3359	3450	Lime and Shale
3450		RTD

We certify that the above and foregoing is a true and correct copy of the log on the #1 Marchand located in Barton Co, Kansas.


BIG SPRINGS DRILLING, INC.


Paul A. Seymour, Jr.

Subscribed and sworn to before me this 29th day of August, 1977.


Ruth M. Bassett Notary Public

My Commission Expires:
May 30, 1979



RECEIVED
STATE CORPORATION COMMISSION

AUG 30 1977

CONSERVATION DIVISION
Wichita, Kansas