

STATE OF KANSAS
STATE CORPORATION COMMISSION

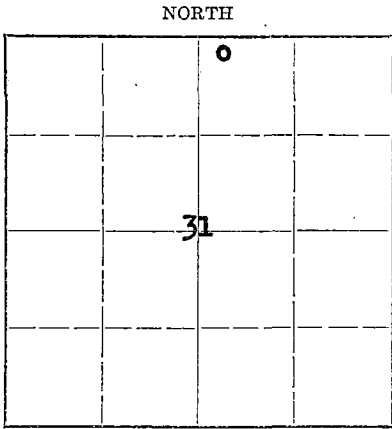
WELL PLUGGING RECORD

FORMATION PLUGGING RECORD

Give All Information Completely
Make Required Affidavit
Mail or Deliver Report to:
Conservation Division
State Corporation Commission
800 Biting Building
Wichita, Kansas

Strike out upper line
when reporting plugging
of formations.

Barton County. Sec. 31 Twp. 20S Rge. (E) 11 (W)
Location as "NE $\frac{1}{4}$ NW $\frac{1}{4}$ SW $\frac{1}{4}$ " or footage from lines. NW NW NE
Lease Owner. Shell Oil Co., Inc.
Lease Name. D. C. JOHNSON Well No. 3
Office Address. Box 744, Great Bend, Kansas
Character of Well (completed as Oil, Gas or Dry Hole) Dry Hole
Date well completed. June 13 19 48
Application for plugging filed. July 27 19 48
Application for plugging approved. July 29 19 48
Plugging commenced. August 9 19 48
Plugging completed. August 14 19 48
Reason for abandonment of well or producing formation. Dry Hole



Locate well correctly on above
Section Plat

If a producing well is abandoned, date of last production.....19.....
Was permission obtained from the Conservation Division or its agents before plugging was commenced? Yes

Name of Conservation Agent who supervised plugging of this well. C. D. Stough
Producing formation. Arbuckle Depth to top. 3369 Bottom..... Total Depth of Well. 3394 Feet
Show depth and thickness of all water, oil and gas formations. 3389 FB


OIL, GAS OR WATER RECORDS

CASING RECORD

Formation	Content	From	To	Size	Put In	Pulled Out
<u>Arbuckle</u>	<u>1.7 bbl fluid per hour, 95% water.</u>	<u>3370</u>	<u>3389</u>	<u>8 5/8" 4 1/2"</u>	<u>300' 3370'</u>	<u>None 2513'</u>

Describe in detail the manner in which the well was plugged, indicating where the mud fluid was placed and the method or methods used in introducing it into the hold. If cement or other plugs were used, state the character of same and depth placed, from.....feet to.....feet for each plug set.

Dumped 5 sacks cement on bottom. Mudded hole to 250'.
Set rock bridge to 245' & dumped 15 sax cement to 200'.
Mudded hole to 30' & capped with 10 sacks of cement.



(If additional description is necessary, use BACK of this sheet)

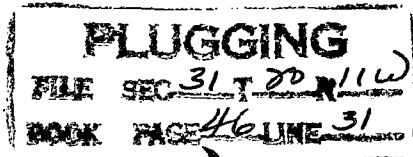
Correspondence regarding this well should be addressed to. Shell Oil Co., Inc.
Address. c/o S. S. Mabry, Box 744, Great Bend, Kansas

STATE OF KANSAS COUNTY OF BARTON, ss.
S. S. Mabry (employee of owner) ~~owner~~ of the above-described well,
being first duly sworn on oath, says: That I have knowledge of the facts, statements, and matters herein contained and the log of the above-described well as filed and that the same are true and correct. So help me God.

(Signature) S. S. Mabry
Box 744, Great Bend, Kansas (Address)

SUBSCRIBED AND SWORN to before me this 26th day of August, 19 48

My commission expires January 24, 1949 Betty Postlethwaite Notary Public.



SHELL, D. C. JOHNSON #3
 NW NW NE 31-20S-11W
 Kowalsky Pool
 Barton County, Kansas

Casing Record

8 5/8" pipe, cemented with 250 sacks
 cement-3% Jelflake, @ 300'
 4 1/2" OD cemented with 100 sacks @ 3370'.

0 - 285 Shale & sand
 285 Shale and shells
 301 Red bed
 570 Anhydrite
 600 Red bed
 660 Shale and shells
 1600 Lime and shale
 1725 Shale and lime
 1755 Broken lime
 1800 Lime and shale
 1885 Lime, broken
 2050 Shale and lime
 2080 Lime
 2135 Lime
 2165 Shale and shells
 2500 Lime and shale
 2600 Lime
 2685 Broken lime
 2728 Lime
 2729 Top Topeka
 3115 Top Lansing Kans City
 3217 Broken lime
 3287 Lime
 3369 Top Arbuckle
 3394 Dolomite T.D.

