

WELL PLUGGING RECORD

Give All Information Completely
Make Required Affidavit
Mail or Deliver Report to:
Conservation Division
State Corporation Commission
800 Bitting Building
Wichita, Kansas

Barton County. Sec. 32 Twp. 20 Rge. 11 (NE) (W)

Location as "NE/CNW%SW%" or footage from lines NW SW SE

Lease Owner Petroleum, Inc.

Lease Name MEYER 'B' Well No. 1

Office Address 305 East Third, Wichita, Kansas.

Character of Well (completed as Oil, Gas or Dry Hole) Dry Hole

Date well completed April 28, 1954

Application for plugging filed April 28, 1954

Application for plugging approved April 28, 1954

Plugging commenced April 28, 1954

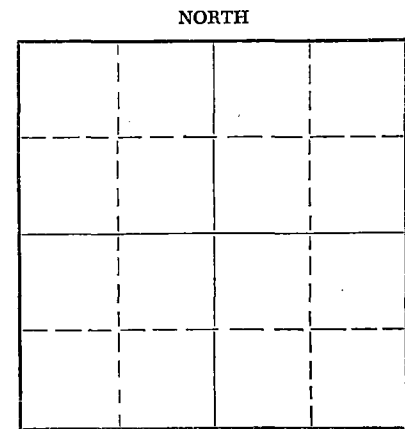
Plugging completed April 28, 1954

Reason for abandonment of well or producing formation _____

Dry Hole

If a producing well is abandoned, date of last production _____ 19____

Was permission obtained from the Conservation Division or its agents before plugging was commenced? Yes



Locate well correctly on above Section Plat

Name of Conservation Agent who supervised plugging of this well Mr. W. H. Horner

Producing formation _____ Depth to top _____ Bottom _____ Total Depth of Well 3480 Feet

Show depth and thickness of all water, oil and gas formations.

OIL, GAS OR WATER RECORDS

CASING RECORD

FORMATION	CONTENT	FROM	TO	SIZE	PUT IN	PULLED OUT
				8-5/8"	253'	None

Describe in detail the manner in which the well was plugged, indicating where the mud fluid was placed and the method or methods used in introducing it into the hole. If cement or other plugs were used, state the character of same and depth placed, from _____ feet to _____ feet for each plug set.

Mudded up to 250' and set wooden

plug at 250'. Placed 1/3 sack hulls

on top of plug at 250'. Cemented and

displaced 20 sacks cement through

drill pipe onto plug and hulls at

250'. Mudded up to 35' and set second

wooden plug at 35'. Placed 1/3 sack

hulls on top of plug at 35'. Filled

hole to bottom of well cellar with
10 sacks cement.

RECEIVED
STATE CORPORATION COMMISSION
MAY 1 - 1954
CONSERVATION DIVISION
Wichita, Kansas.

(If additional description is necessary, use BACK of this sheet)

Name of Plugging Contractor Garvey Drilling Company

Address R. R. #2, Great Bend, Kansas

STATE OF KANSAS, COUNTY OF SEDGWICK, ss.

W. W. Fisher (employee of owner) of the above-described well, being first duly sworn on oath, says: That I have knowledge of the facts, statements, and matters herein contained and the log of the above-described well as filed and that the same are true and correct. So help me God.


(Signature) W. W. Fisher

305 East Third, Wichita, Kansas
(Address)

SUBSCRIBED AND SWORN TO before me this 30th day of April, 1954

My commission expires October 13, 1954.

Sharon M... Notary Public.



WELL LOG

15.069.00748.0000

COMPANY Petroleum, Inc.

SEC. 32 T. 20 R. 11W

FARM MEYER 'B'

NO. 1

LOC. NW SW SE

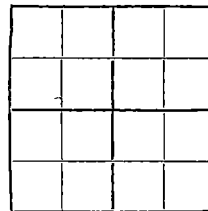
TOTAL DEPTH 3480

COUNTY Barton County, Kansas

COMM. April 19, 1954.

COMP. April 28, 1954.

CONTRACTOR Garvey Drilling Co.



CASING 8-5/8" @ 253' w/175 sax.

ELEVATION 1835' R.B.

PRODUCTION D & A

FIGURES INDICATE BOTTOM OF FORMATIONS

Tops:

235	Sand & Shale	Heebner:	3016 (-1181)
253	Shale	Brown Lime:	3138 (-1303)
585	Shale & Red Bed	Lansing:	3155 (-1320)
615	Anhydrite	Arbuckle:	3420 (-1585)
1720	Shale & Shells		
1750	Lime & Shale		
2050	Lime		
2640	Lime & Shale		
3480	Lime		
3480	R.T.D.		

RECEIVED
 STATE CORPORATION COMMISSION
 MAY 1 - 1954
 CONSERVATION DIVISION
 Wichita, Kansas

State of KANSAS
 County of SEDGWICK

ss:

PLUGGING
 FILE SEC 32 T 20 R 11W
 BOOK PAGE 31 LINE 3

I, W. W. Fisher of Petroleum, Inc.

upon oath state that the above and foregoing is a true and correct copy of the log of the MEYER 'B' #1 well.

W. W. Fisher

Subscribed and sworn to before me this 30th day of April, 19 54.

My Commission Expires: October 13, 1954.

Sharon Gessner
 NOTARY PUBLIC