

STATE OF KANSAS  
STATE CORPORATION COMMISSION

WELL PLUGGING RECORD

FORMATION PLUGGING RECORD

Give All Information Completely  
\*Make Required A<sup>1</sup>avit  
Mail or Deliver Report to:  
Conservation Division  
State Corporation Commission  
500 Bitting Building  
Wichita, Kansas

OR

Strike out upper line  
when reporting plug-  
ging off formations.

Barton County. Sec. 32 Twp. 20 Rge. ~~10~~ 11 (W)

Location as "NE $\frac{1}{4}$ NW $\frac{1}{4}$ SW $\frac{1}{4}$ " or footage from lines NW SW SW

Lease Owner The Bay Petroleum Corporation

Lease Name M. Kowalsky Well No. 1

Office Address Box 957, Denver, Colorado.

Character of Well (completed as Oil, Gas or Dry Hole) Oil Well

Date well completed Oct. 15, 19 47

Application for plugging filed April 14, 19 48

Application for plugging approved April 16, 19 48

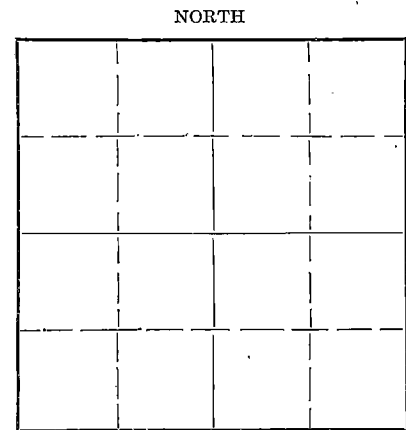
Plugging commenced May 5, 19 48

Plugging completed May 9, 19 48

Reason for abandonment of well or producing formation Well quit producing.

If a producing well is abandoned, date of last production Jan. 27, 19 48

Was permission obtained from the Conservation Division or its agents before plugging was commenced? Yes



Locate well correctly on above  
Section Plat

Name of Conservation Agent who supervised plugging of this well Mr. C.D. Stough

Producing formation Arbuckle Depth to top 3393 Bottom Total Depth of Well 3459 Feet

Show depth and thickness of all water, oil and gas formations. 3285' P.B.

OIL, GAS OR WATER RECORDS

CASING RECORD

Formation	Content	From	To	Size	Put In	Pulled Out
				8 5/8"	561'	None
				5 1/2"	3396'	2678'6"

Describe in detail the manner in which the well was plugged, indicating where the mud fluid was placed and the method or methods used in introducing it into the hole. If cement or other plugs were used, state the character of same and depth placed, from \_\_\_\_\_ feet to \_\_\_\_\_ feet for each plug set.

May 5, 1948 - Run river gravel and five sacks of cement to 3243'.

May 9, 1948 - Mudded hole. Ran fifteen sacks of cement at 560'. Mudded hole and run ten sacks at 200'. Mudded hole and run ten sacks of cement to base of cellar.

(If additional description is necessary, use BACK of this sheet)

Correspondence regarding this well should be addressed to The Bay Petroleum Corporation, Address Box 513, Chase, Kansas.

STATE OF Kansas, COUNTY OF Rice, ss. Forrest Crawford (employee of owner) or ~~owner or operator~~ of the above-described well,

being first duly sworn on oath, says: That I have knowledge of the facts, statements, and matters herein contained and the log of the above-described well as filed and that the same are true and correct. So help me God.


(Signature) *Forrest Crawford*

(Address)

SUBSCRIBED AND SWORN to before me this 11 day of May 1948

My commission expires May 20, 1950

cc/ Bay Denver  
Bay Wichita  
Anderson-Pritchard  
Bay Chase



*Wesley O. Gray*  
Notary Public.

WELL LOG BUREAU KANSAS GEOLOGICAL SOCIETY  
412 Union National Bk. Bldg. Wichita, Kan.

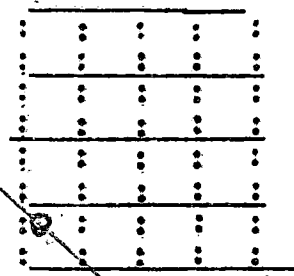
15.009.14792.0000

Company : THE BAY PETROLEUM CORP.  
Comm. 10-15-47 Comp. 12-12-47  
Farm: M. Kowalsky No. 1

Sec. 32 T. 20 R. 11W  
NW SW SW  
County: Barton

Total Depth: 3459'  
Shot or treated: Acid  
Contractor H H & B Drilling Co., Inc.  
Issued 3-27-48

KANSAS



CASING

8 5/8" 561' Cem. w/325 sax.  
5 1/2" OD 3396' RB Cem. w/100 sax.

Figures Indicate bottom of formations

sand	0 -	200
red bed		245
red bed and sand		563
anhydrite		585
red bed and shale		955
shale		1420
lime		1605
lime and shale		3155
lime		3398
dolomite		3459

TOPS: (KB)

Anhydrite	560
Brown lime	3110
Lansing	3127
Arbuckle	3393

TESTING INFORMATION:

DST 3260-70, open 30', rec. 15' mud.  
DP 2 GOPH, 500 acid, 10 qts.  
Shot 3397 - 3401, 500 acid, 1 BOPH, no water.

Pot. 6.25 BO/24 hrs.

**PLUGGING**  
FILE SEC 32 T 20 R 11W  
BOOK PAGE 22 LINE 40

MAY 12 1948