


STATE OF KANSAS
STATE CORPORATION COMMISSION

WELL PLUGGING RECORD

Give All Information Completely
Make Required Affidavit
Mail or Deliver Report to
Conservation Division
State Corporation Comm.
245 North Water
Wichita, KS 67202

Barton County, Sec. 32 Twp. 20S Rge. 11 E/W
Location as "NE/CNW/SW" or footage from lines _____
SW NE NW

Lease Owner Petroleum Energy, Inc.
Lease Name Luebbers Well No. one
Office Address one Twenty Building-Wichita, Kansas 67202
Character of Well (Completed as Oil, Gas or Dry Hole) _____



Locate well correctly on above
Section Plat

Dry Hole
Date Well completed 7-25-78 19
Application for plugging filed 7-25-78 19
Application for plugging approved 7-25-78 19
Plugging commenced 7-25-78 19
Plugging completed 7-25-78 19
Reason for abandonment of well or producing formation _____
Dry Hole

If a producing well is abandoned, date of last production
NA 19

Was permission obtained from the Conservation Division or
its agents before plugging was commenced? Yes

Name of Conservation Agent who supervised plugging of this well Duane T. Rankin
Producing formation _____ Depth to top _____ Bottom _____ Total Depth of Well 3391
Show depth and thickness of all water, oil and gas formations.

OIL, GAS OR WATER RECORDS

CASING RECORD

FORMATION	CONTENT	FROM	TO	SIZE	PUT IN	PULLED OUT
<u>Sand & Shale</u>				<u>8 5/8"</u>	<u>575'</u>	<u>None</u>

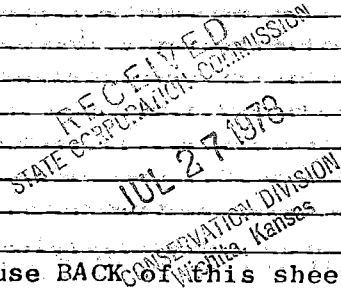
Describe in detail the manner in which the well was plugged, indicating where the mud fluid was placed and the method or methods used in introducing it into the hold. If cement or other plugs were used, state the character of same and depth placed, from _____ feet to _____ feet for each plug set.

Plug: 540' w/50sx

40' w/10 sx

Rat Hole w/2 sx

Common 2% gel 3% ccl



(If additional description is necessary, use BACK of this sheet)

Name of Plugging Contractor _____ Service Company _____

STATE OF Kansas COUNTY OF Sedgwick, ss.
Paul A. Seymour, Jr. (employee of owner) or (owner or operator)

of the above-described well, being first duly sworn on oath, says: That I have knowledge of the facts, statements, and matters herein contained and the log of the above-described well as filed and that the same are true and correct. So help me God.

(Signature) Paul A. Seymour, Jr.


P. O. Box 8287, Munger Station

Wichita, Ks. (Address) 67208

SUBSCRIBED AND SWORN TO before me this 26th day of July, 1978

Ruth M. Bassett
Ruth M. Bassett Notary Public.

My commission expires May 30, 1979



15.009.21416.0000

BIG SPRINGS DRILLING, INC.

P.O. BOX 8287
MUNGER STATION
WICHITA, KANSAS 67208

SUITE 29 • 400 NORTH WOODLAWN • (316) 681-1732

July 26, 1978

DRILLERS LOG

Re: Petroleum Energy, Inc.
Luebbers No. One
SW NE NW
Sec. 32 Twp20S Rg 11w
Barton County, Kansas

OPERATOR: Petroleum Energy, Inc.
CONTRACTOR: Big Springs Drilling, Inc.
COMMENCED: 7-18-78
COMPLETED: 7-25-78

Surface Pipe: 575' 8 5/8" W/300sx common 2% gel 3% ccl

0	560	Sand and Shale
562	577	Anhydrite
577	1725	Sand, Shale and Shells
1725	2460	Lime and Shale
2460	3263	Shale and Lime
3263	3371	Lime
3371	3381	Lime and Shale
3381	3391	Lime
3391		RTD

RECEIVED
STATE CORPORATION COMMISSION
JUL 27 1978
CONSERVATION DIVISION
Wichita, Kansas

We certify that the above and foregoing is a true and correct copy of the log on the # 1 Luebbers located in Barton County, Kansas.

BIG SPRINGS DRILLING, INC.


Paul A. Seymour, Jr.

Subscribed and sworn to before me this 26th day of July, 1978.


Ruth M. Bassett Notary Public

My commission expires:

May 30, 1979