

STATE OF KANSAS
STATE CORPORATION COMMISSION

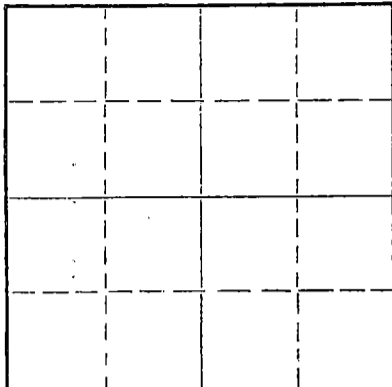
Form CP-4

Give All Information Completely
Make Required Affidavit
Mail or Deliver Report to:
Conservation Division
State Corporation Commission
212 No. Market
Wichita, Kansas

WELL PLUGGING RECORD

Barton - Kansas County. Sec. 32 Twp. 20S Rge. (E) 11 (W)
Location as "NE/CNW%SW%" or footage from lines 100' SE of NW NW SW
Lease Owner Vincent Hiebsch
Lease Name KOWALSKY Well No. one
Office Address 625 Union Center - Wichita, Kansas 67202
Character of Well (completed as Oil, Gas or Dry Hole) D & A
Date well completed 1-3 19.68
Application for plugging filed 1-3 19.68
Application for plugging approved 1-3 19.68
Plugging commenced 1-3 19.68
Plugging completed 1-3 19.68
Reason for abandonment of well or producing formation D & A

NORTH



Locate well correctly on above
Section Plat

If a producing well is abandoned, date of last production 19
Was permission obtained from the Conservation Division or its agents before plugging was commenced? yes

Name of Conservation Agent who supervised plugging of this well Donald Truan
Producing formation _____ Depth to top _____ Bottom _____ Total Depth of Well 3450 Feet
Show depth and thickness of all water, oil and gas formations.


OIL, GAS OR WATER RECORDS

CASING RECORD

FORMATION	CONTENT	FROM	TO	SIZE	PUT IN	PULLED OUT

Describe in detail the manner in which the well was plugged, indicating where the mud fluid was placed and the method or methods used in introducing it into the hole. If cement or other plugs were used, state the character of same and depth placed, from _____ feet to _____ feet for each plug set.

30 sk @ 350
20 sk @ 240 1/2 sk Halls
Plug 10 sk @ 40




(If additional description is necessary, use BACK of this sheet)

Name of Plugging Contractor MURETN DRILLING COMPANY
Address 617 Union Center - Wichita, Kansas 67202

STATE OF KANSAS, COUNTY OF SEDGWICK, ss.
James R. Daniels (employee of owner) or (owner or operator) of the above-described well, being first duly sworn on oath, says: That I have knowledge of the facts, statements, and matters herein contained and the log of the above-described well as filed and that the same are true and correct. So help me God.

(Signature) MURETN DRILLING COMPANY
James R. Daniels (Address)
January, 19 68
Sandra S. Holzman
Notary Public.



WELL LOG

COMPANY Vincent Hiebsch
FARM KOWALSKY NO. ONE

SEC. 32 T. 20S R. 11W
LOC. 100' SE of NW NW SW

RIG. NO. 15

TOTAL DEPTH 3450'

COMM. 12-23-67


COMP. 1-3-68

SHOT OR TREATED

CONTRACTOR MURFIN DRILLING COMPANY

ISSUED

COUNTRY Barton - Kansas
KANSAS



ELEVATION 1813 KB

PRODUCTION D & A

CASING

20	10
15	8 5/8" @ 254' w/265 sx
12	6
13	5

FIGURES INDICATE BOTTOM OF FORMATIONS


141	Sand
215	Sand & Shale
257	Shale
256	Cement
564	Red Bed - Sand
595	Anhydrite
850	Shale
1405	Shale & Shells
1507	Shale w/Lime
2170	Lime & Shale
2712	Shale & Lime
2920	Lime
3015	Lime & Shale
3095	Lime - Sand
3435	Lime
3450	RTD

RECEIVED
STATE CORPORATION COMMISSION
JAN 3 1 1968
CONSERVATION DIVISION
Wichita, Kansas

State of KANSAS
County of SEDGWICK } ss:

I, James R. Daniels of the MURFIN DRILLING Company

upon oath state that the above and foregoing is a true and correct copy of the log of the KOWALSKY #1 well.



James R. Daniels
James R. Daniels

Subscribed and sworn to before me this 30th day of January 1968

SANDRA S. HOLZMAN, Notary Public
My commission expires March 4, 1968

Sandra S. Holzman
NOTARY PUBLIC