

WELL PLUGGING RECORD

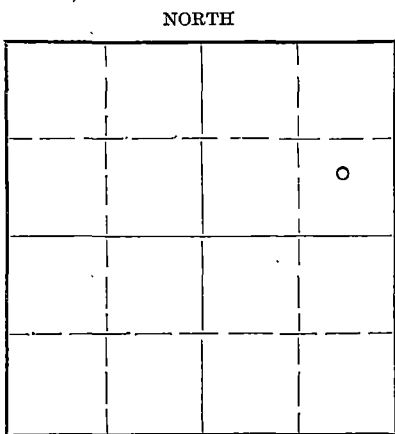
STATE OF KANSAS STATE CORPORATION COMMISSION

Give All Information Completely Make Required Affidavit Mail or Deliver Report to: Conservation Division State Corporation Commission 800 Biting Building Wichita, Kansas

OR FORMATION PLUGGING RECORD

Strike out upper line when reporting plugging of formations.

Barton County, Sec 35 Twp 20 Rge 11 (E) (W) Location as "NE 1/4 NW 1/4 SW 1/4" or footage from lines Cen. N/2 SE/4 NE/4 Lease Owner Lario Oil & Gas Company Lease Name Otto Mueller "A" Well No. 1 Office Address 301 South Market, Wichita, Kansas Character of Well (completed as Oil, Gas or Dry Hole) Oil Date well completed June 21, 1942 Application for plugging filed October 22, 1946 Application for plugging approved October 22, 1946 Plugging commenced October 24, 1946 Plugging completed October 26, 1946 Reason for abandonment of well or producing formation Production exhausted.



Locate well correctly on above Section Plat

Name of Conservation Agent who supervised plugging of this well H. W. Kerr Producing formation Arbuckle Depth to top 3304 Bottom Total Depth of Well 3335' Feet Show depth and thickness of all water, oil and gas formations.

OIL, GAS OR WATER RECORDS


CASING RECORD

Table with 7 columns: Formation, Content, From, To, Size, Put In, Pulled Out. Row 1: 8" casing, Put In 162, Pulled Out None. Row 2: 5" casing, Put In 3307, Pulled Out 1647'.

Describe in detail the manner in which the well was plugged, indicating where the mud fluid was placed and the method or methods used in introducing it into the hole. If cement or other plugs were used, state the character of same and depth placed, from feet to feet for each plug set.

Run 5 sacks at bottom of hole, filled with heavy mud and shot casing at 1647'. Mudded hole and set 15 sacks of cement at 160', mudded hole and run 10 sacks of cement to base of cellar.

10-28-1948



(If additional description is necessary, use BACK of this sheet)

Correspondence regarding this well should be addressed to Lario Oil & Gas Company Address 301 South Market Wichita, Kansas

STATE OF Kansas, COUNTY OF Sedgwick, ss. Leo Ross (employee of owner) or (owner or operator) of the above-described well,

being first duly sworn on oath, says: That I have knowledge of the facts, statements, and matters herein contained and the log of the above-described well as filed and that the same are true and correct. So help me God.


(Signature) [Signature]

301 South Market, Wichita, Kansas (Address)

SUBSCRIBED AND SWORN to before me this 27th day of October, 1948

My commission expires February 2, 1952

February 2, 1952



[Signature] Notary Public.

15.009.61445.0000

Lario Oil & Gas Co.
Mueller "A" No. 1

Sec. 35-20S-11W
CN $\frac{1}{2}$ SE NE
Barton County, Kansas

Total Depth - 3336 $\frac{1}{2}$
Comm. 5-30-42
Comp. 6-17-42
Shot or Treated - 1000 gal acid
Contractor - Trigg Drilling Co.

CASING

8 5/8" 162' cemented
5 $\frac{1}{2}$ " 3315' cemented

Elevation - 1772'

Production: Pot 403 Bbls
12 $\frac{1}{2}$ % water 354 Net

Surface	162
Shale	472
Lime	508
Shale and shells	1040
Salt	1246
Shale and shells	1575
Sandy shale	1695
Shale and shells	2635
Lime	2900
Shale and shells	2997
Sandy shale	3003
Shale and shells	3124
Lime	3336 $\frac{1}{2}$

TOPS:

Anhydrite	477
Topeka	2630
Lansing	3055
Arbuckle	3304 (Top of Pay)

