

STATE OF KANSAS  
STATE CORPORATION COMMISSION

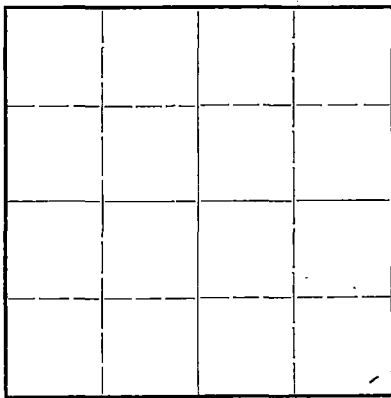
WELL PLUGGING RECORD

Give All Information Completely  
Make Required Affidavit  
Mail or Deliver Report to:  
Conservation Division  
State Corporation Commission  
800 Bitting Building  
Wichita, Kansas

OR  
FORMATION PLUGGING RECORD

Strike out upper line  
when reporting plug-  
ging off formations.

NORTH



Locate well correctly on above  
Section Plat

Barton County. Sec. 35 Twp. 20S Rge. 11 (E) (W)  
Location as "NE 1/4 NW 1/4 SW 1/4" or footage from lines. NE NE NE  
Lease Owner. Lario Oil & Gas Company  
Lease Name. Mueller Well No. 3  
Office Address. 301 South Market, Wichita, Kansas  
Character of Well (completed as Oil, Gas or Dry Hole). Dry Hole  
Date well completed. August 14, 1946  
Application for plugging filed. August 28, 1946  
Application for plugging approved. September 6, 1946  
Plugging commenced. September 17, 1946  
Plugging completed. September 21, 1946  
Reason for abandonment of well or producing formation. Dry Hole

If a producing well is abandoned, date of last production. 19  
Was permission obtained from the Conservation Division or its agents before plugging was com-  
menced? Yes

Name of Conservation Agent who supervised plugging of this well. H. W. Kerr  
Producing formation. Depth to top. Bottom. Total Depth of Well. 3372 Feet  
Show depth and thickness of all water, oil and gas formations.

OIL, GAS OR WATER RECORDS



CASING RECORD

Formation	Content	From	To	Size	Put In	Pulled Out
				8 5/8"	202'	None
				5 1/2"	3327'	1662' 8"

Describe in detail the manner in which the well was plugged, indicating where the mud fluid was placed and the method or methods used in introducing it into the hold. If cement or other plugs were used, state the character of same and depth placed, from feet to feet for each plug set.

Dumped 6 sacks of cement at 3275 feet, shot casing from 2820 feet to 1651 feet, filled hole with mud to 167 feet, plug to 165 feet, 10 feet of rock from 165 feet to 155 feet, 15 sacks of cement to 110 feet, dirt from 110 feet to 30 feet, 10 sacks of cement from 30 feet to cellar.

10-17-1946



(If additional description is necessary, use BACK of this sheet)

Correspondence regarding this well should be addressed to Lario Oil & Gas Company  
Address. 301 South Market  
Wichita, Kansas

STATE OF Kansas, COUNTY OF Sedgwick, ss.  
Leo Ross (employee of owner) or (owner or operator) of the above-described well,  
being first duly sworn on oath, says: That I have knowledge of the facts, statements, and matters herein contained and the log of the above-described well as filed and that the same are true and correct. So help me God.

(Signature) *Leo Ross*

(Address)

SUBSCRIBED AND SWORN to before me this 16th day of October, 1946.

*Winifred Sutherland*  
Notary Public.

My commission expires June 28, 1948

MUELLER NO. 3 WELL

NE NE NE Section 35-208-11W,  
Barton County, Kansas.

Drilled for: Lario Oil & Gas Company  
Drilled by: Beardmore Drilling Company

Casing Record:

8-5/8" 202'  
5-1/2" 3327'

Drilling Commenced: July 24, 1946  
Drilling Completed: August 16, 1946

<u>FORMATION</u>	<u>DEPTH</u>
sand gravel	145
shale & shells	1000
salt & shells	1040
shale & lime	1815
lime	1915
shale & lime	2590
lime	2690
broken lime	2810
shale & lime	2915
shale	3060
shale & lime	3130
lime	3294
shale & lime	3320
Arbuckle	3372 T.D.

STATE OF KANSAS

ss.

COUNTY OF SEDGWICK

I, the undersigned, being duly sworn on oath, state that the above and within statement is a true and correct record and log of the well drilled on the location above described, to the best of my knowledge and belief.

Subscribed and sworn to before me this 23rd day of August, 1946.

Jane E. Macaulley  
Notary Public.

My Commission Expires:  
December 22, 1947.

