

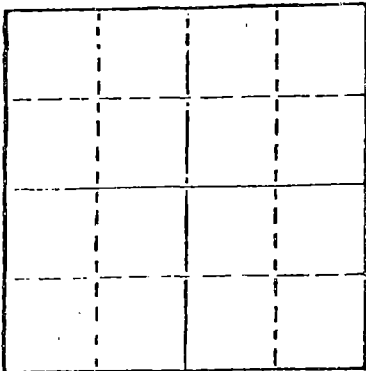
STATE OF KANSAS
STATE CORPORATION COMMISSION

WELL PLUGGING RECORD

Give All Information Completely
Make Required Affidavit
Mail or Deliver Report to
Conservation Division
State Corporation Comm.
245 North Water
Wichita, KS 67202

Barton County. Sec. 35 Twp. 20S Rge. 11 E/W
Location as "NE/CNW $\frac{1}{4}$ SW $\frac{1}{4}$ " or footage from lines SW NE NE

Lease Owner Isern-Schultz Oil & Gas, Inc.
Lease Name Jr. Miller Well No. 1
Office Address Box 486, Ellinwood, Kansas 67526
Character of Well (Completed as Oil, Gas or Dry Hole) Dry Hole



Locate well correctly on above
Section Plot

Date Well completed Nov. 23 1980
Application for plugging filed Nov. 23 1980
Application for plugging approved Nov. 23 1980
Plugging commenced Nov. 23 1980
Plugging completed Nov. 23 1980
Reason for abandonment of well or producing formation Dry Hole

If a producing well is abandoned, date of last production 19

Was permission obtained from the Conservation Division or its agents before plugging was commenced? Yes

Name of Conservation Agent who supervised plugging of this well Marion Schmidt
Producing formation _____ Depth to top _____ Bottom _____ Total Depth of Well 3344'
Show depth and thickness of all water, oil and gas formations.

OIL, GAS OR WATER RECORDS

CASING RECORD


FORMATION	CONTENT	FROM	TO	SIZE	PUT IN	PULLED OUT
				8 5/8"	257'	

Describe in detail the manner in which the well was plugged, indicating where the mud fluid was placed and the method or methods used in introducing it into the hold. If cement or other plugs were used, state the character of same and depth placed, from _____ feet to _____ feet for each plug set.

- 1st Plug 540' w/60 Sks.
- 2nd Plug 240' w/30 Sks.
- 3rd Plug 40' w/10 Sks.
- 5 Sks. in rat hole

12-1-1980

(If additional description is necessary, use BACK of this sheet)
Name of Plugging Contractor RoCo Drilling, Inc.




STATE OF KANSAS COUNTY OF BARTON, ss.
Richard L. Miller (employee of owner) or (owner or operator)

of the above-described well, being first duly sworn on oath, says: That I have knowledge of the facts, statements, and matters herein contained and the log of the above-described well as filed and that the same are true and correct. So help me God.

(Signature) Richard L. Miller
1819 - 11th St., Great Bend, Kansas 67530
(Address)

SUBSCRIBED AND SWORN TO before me this 26th day of November, 1980

My commission expires February 28, 1983



ROCO DRILLING, INC.

GREAT BEND, KANSAS 67530

P. O. BOX 11
 1819 ELEVENTH STREET
 TELEPHONE (316) 792-1383

DRILLERS WELL LOG

Jr. Miller #1
 SW NE NE, Section 35-20S-11W
 Barton County, Kansas

Operator: Isern-Schultz Oil & Gas, Inc.
 Box 486
 Ellinwood, Kansas 67526

Date Commenced: November 18, 1980
 Date Completed: November 23, 1980

Elevation: 1779' K.B.
 Total Depth: 3344'
 D & A

Casing: 8 5/8" @ 257' w/200 Sks.

DEPTH		FORMATION	
FROM	TO		
0	476	Surface Soil, Shale & Shells	No Electric Log Run
476	499	ANHYDRITE	Sample Tops
499	2910	Shale, Lime & Shells	Anhydrite 476
2910	2915	HEEBNER Shale	Base Anhydrite 499
2915	3035	Lime, Shale & Sand	Heebner 2910
3035	3053	Lime & Shale	Brown Lime 3035
3053	3344	Shale, Chert & Lime	Lansing 3053
	3344	Rotary Total Depth	

I, Richard L. Miller, certify this is a correct copy of the Driller's Log from the well drilled at the above location, to the best of my knowledge and belief.

Signed: Richard L. Miller
 Richard L. Miller

STATE RECEIVED
 CONSERVATION COMMISSION
 DEC - 1 1980
 CONSERVATION DIVISION
 Wichita, Kansas