

TYPE

NOTICE OF INTENTION TO DRILL

C-1

TO BE FILED WITH THE STATE CORPORATION COMMISSION
PRIOR TO COMMENCEMENT OF WELL

API Number 15-091-20,532-
(For office use only) 0000

1. Operator Lee Banks d/b/a Banks Oil Company
Address 360 Sutton Place, Wichita, Ks. 67202
2. Contractor D. R. Lauck
Address 221 S. Broadway, Suite 400, Wichita, Ks.
3. Type of Equipment: Rotary Cable Tool _____
4. Well to be Drilled for: Oil Gas
Disposal _____ Input _____ Other _____
5. Depth of Deepest Fresh Water within 1 mile _____ ft.
6. Depth of Municipal Water Well within 3 miles 150 ft.
7. Depth to Protect all Fresh Water 200 ft.
8. Amount of Surface Casing to be set 275 ft.
9. Alternate No. 1 No. 2 _____

Starting Date 4/23/79

County Kiowa

Sec 31 Twp 30 S Rge 17W E W

Spot Location SW SW

Nearest Lease Line 660 ft.

Lease Name Dorsett



Well No. 1


Est. Total Depth 5070 ft.

REMARKS:

OPERATOR STATES THAT HE WILL COMPLY WITH K. S. A. 55-128

Signature of Operator _____

**State Corporation Commission of Kansas
Conservation Division
P. O. Box 17027
Wichita, Kansas 67217**

**RECEIVED
STATE CORPORATION COMMISSION**

**APR 19 1979
4-19-79
CONSERVATION DIVISION
Wichita, Kansas**

(IF PREFERRED, MAIL IN ENVELOPE)