


STATE OF KANSAS  
STATE CORPORATION COMMISSION

WELL PLUGGING RECORD

Give All Information Completely  
Make Required Affidavit  
Mail or Deliver Report to  
Conservation Division  
State Corporation Comm.  
245 North Water  
Wichita, KS 67202

Stanton County. Sec. 34 Twp. 30S Rge. 12W E/W  
Location as "NE/CNW $\frac{1}{4}$ SW $\frac{1}{4}$ " or footage from lines  
1250' FSL & 1650' FWL  
Lease Owner Texas Oil & Gas Corp.  
Lease Name Bierig Well No. 1  
Office Address 200 W. Douglas Suite 300 Wichita, Ks. 67202  
Character of Well (Completed as Oil, Gas or Dry Hole)



Locate well correctly on above  
Section Plot

Gas  
Date Well completed 19  
Application for plugging filed August 23 19 78  
Application for plugging approved August 25 19 78  
Plugging commenced August 30 19 78  
Plugging completed Sept. 1 19 78  
Reason for abandonment of well or producing formation

If a producing well is abandoned, date of last production 19

Was permission obtained from the Conservation Division or its agents before plugging was commenced? Yes

Name of Conservation Agent who supervised plugging of this well Clarence Thomas  
Producing formation Depth to top Bottom Total Depth of Well 5342  
Show depth and thickness of all water, oil and gas formations.

OIL, GAS OR WATER RECORDS

CASING RECORD

FORMATION	CONTENT	FROM	TO	SIZE	PUT IN	PULLED OUT
				8 5/8	1520	none
				4 1/2	5342	3020

Describe in detail the manner in which the well was plugged, indicating where the mud fluid was placed and the method or methods used in introducing it into the hold. If cement or other plugs were used, state the character of same and depth placed, from feet to feet for each plug set.

Pump 20 sks. of cement from 5240 to 5000  
Pump 35 sks. of cement from 1500 to 1100  
Put 10 sks. of cement from 110 to 0

RECEIVED  
STATE CORPORATION COMMISSION

SEP 27 1978

CONSERVATION DIVISION  
Wichita, Kansas

9-27-1978

(If additional description is necessary, use BACK of this sheet)

Name of Plugging Contractor Sargents Casing Pulling Service Box 506 Liberal, Kansas 67901


STATE OF Kansas COUNTY OF Sedgwick, ss.  
Stephen G. Tillman of Texas Oil & Gas Corp. (employee of owner) or (owner or operator) of the above-described well, being first duly sworn on oath, says: That I have knowledge of the facts, statements, and matters herein contained and the log of the above-described well as filed and that the same are true and correct. So help me God.

(Signature) Stephen G. Tillman  
STEPHEN G. TILLMAN of Texas Oil & Gas Corp.  
200 W. Douglas, (Address) Suite 300

SUBSCRIBED AND SWORN TO before me this 25th day of September, 1978 Wichita, KS 67202

Elizabeth A. Cauley  
Elizabeth A. Cauley Notary Public.

My commission expires January 23, 1980



DRILLER'S LOG

COMPANY: Texas Oil & Gas Corp.

SEC. 34 T. 30S R. 42W

WELL NAME: Bierig #1

LOC. 1250' FSL & 1650' FWL

COUNTY: Stanton

RIG NO. #2

TOTAL DEPTH 5342'

ELEVATION 3526' K.B.

COMMENCED: 6-2-78

COMPLETED: 6-16-78

CONTRACTOR: Rains & Williamson Oil Co., Inc.

CASING RECORD:

SURFACE: 8 5/8" @ 1520' w/500 sx. Lite and 150 sx. common, 3% cc., 2% gel. & 12# gilsonite per sack.

PRODUCTION: 4 1/2" @ 5341' w/125 sx. 75/25 poz., 10% salt, .75 CFR2, 8# gilsonite per sack, 500 gal. mud flush, 40 bbl. 2% KCl water ahead of cement & 50# TS.

LOG

(Figures Indicate Bottom of Formations)

Sand & Redbed	680
Sand & Shale	1116
Sand	1391
Shale	1529
Shale & Redbed	2149
Shale	2763
Lime & Shale	3694
Lime	3953
Lime & Shale	5342
<u>ROTARY TOTAL DEPTH</u>	<u>5342</u>

STATE OF KANSAS  
DEPARTMENT OF REVENUE

AUG 24 1978

CONSERVATOR OF PUBLIC LANDS  
Topeka, Kansas

STATE OF Kansas)

COUNTY OF Sedgwick)

SS:

I, Wilson Rains, President of Rains & Williamson Oil Co., Inc.

upon oath state that the above and foregoing is a true and correct copy of the log of the

Bierig #1 well.

*Wilson Rains*

Wilson Rains


Subscribed and sworn to before me this 21 day of June, 1978.

My Appointment Expires:

10-4-79

*Juanita M. Green*

Juanita M. Green

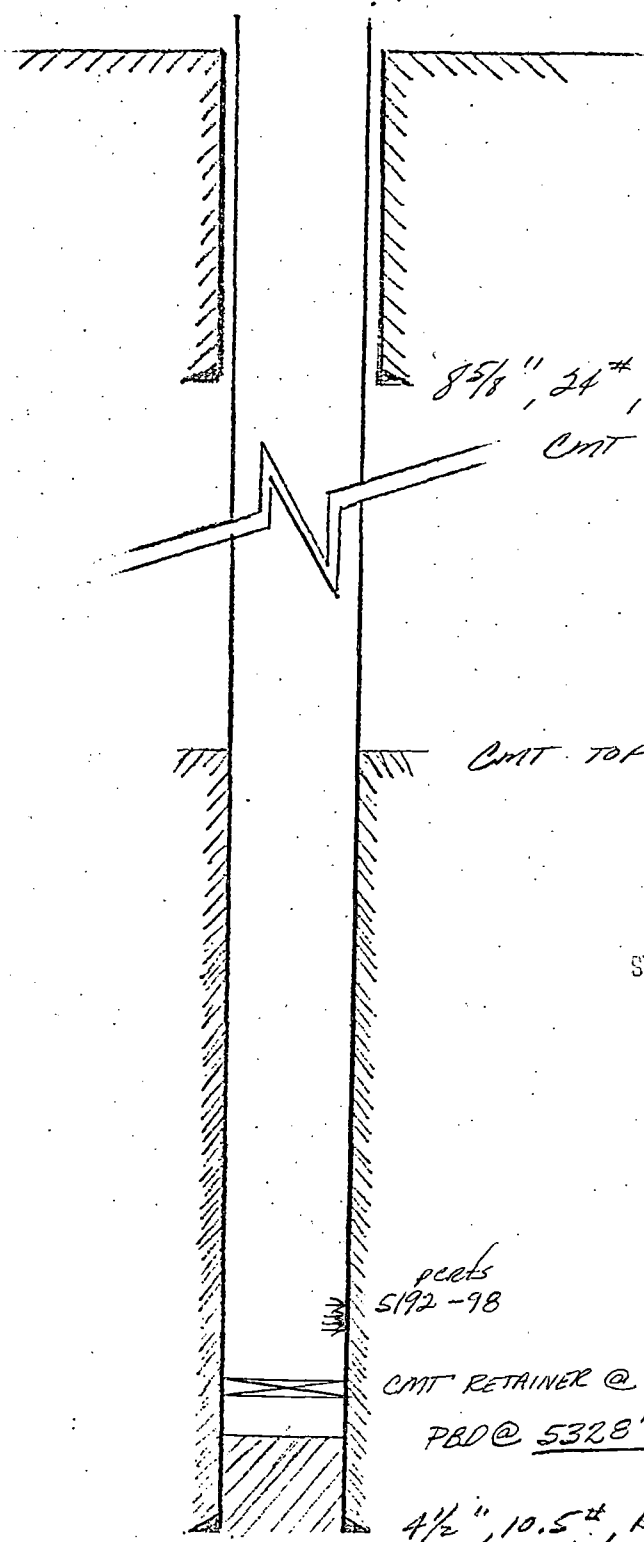


15.187.20277.00.00

WELL : BIERIG #1

LOCATION : 1250' FSL & 1650' FNL SEC 34-305-42W, STANTON Co., KANSAS

ELEVATION : 3517 G.L. 3526 K.B.



8 5/8" 24# K-55 csg set @ 1523'  
CMT w/ 650 SXS

CMT TOP @ 14840'

RECEIVED  
STATE CORPORATION COMMISSION

AUG 24 1978

CONSERVATION DIVISION  
Wichita, Kansas

pecks  
5192-98

CMT RETAINER @ 5240'

PBD @ 5328' K.B.

4 1/2" 10.5# K-55 csg set @ 5341' K.B.  
CMT w/ 125 SXS

TD @ 5342'