

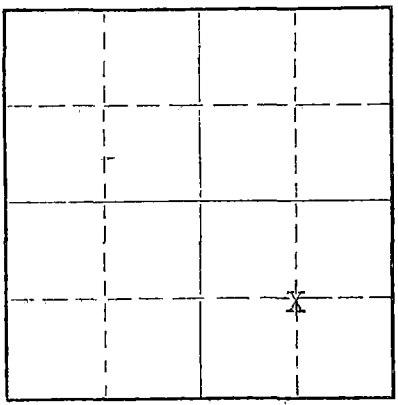
WELL PLUGGING RECORD

Give All Information Completely
Make Required Affidavit
Mail or Deliver Report to:
Conservation Division
State Corporation Commission
211 No. Broadway
Wichita, Kansas

Stanton County, Sec. 33 Twp. 30S Rge. 12 (E) (W)

Location as "NE/CNW/SW" or footage from lines C - SE/4
Lease Owner J. M. Huber Corporation
Lease Name Sparks Well No. 1-A
Office Address Box 978 Liberal, Kansas
Character of Well (completed as Oil, Gas or Dry Hole) Dry
Date well completed March 12 1963
Application for plugging filed March 2 1964
Application for plugging approved March 4 1964
Plugging commenced March 9 1964
Plugging completed March 10 1964
Reason for abandonment of well or producing formation Non Productive

NORTH



Locate well correctly on above Section Plat

If a producing well is abandoned, date of last production None 19
Was permission obtained from the Conservation Division or its agents before plugging was commenced? Yes

Name of Conservation Agent who supervised plugging of this well Hugh Scott
Producing formation None Depth to top Bottom Total Depth of Well 5352 Feet
Show depth and thickness of all water, oil and gas formations.

OIL, GAS OR WATER RECORDS CASING RECORD

FORMATION	CONTENT	FROM	TO	SIZE	PUT IN	PULLED OUT
None				8 5/8"	1539	0
				4 1/2"	5351	1218

Describe in detail the manner in which the well was plugged, indicating where the mud fluid was placed and the method or methods used in introducing it into the hole. If cement or other plugs were used, state the character of same and depth placed, from feet to feet for each plug set.

Mud from TD of 5321 to 5314
Cement plug 5314 to 4930 - Pumped in
Mud 4930 to 700'
Cement plug 700 to 595 Pumped
Mud 595 to 45'
Cement plug 45 to surf.

Surface cut off 4' below ground level and plate welded on.

RECEIVED
STATE CORPORATION COMMISSION

MAR 13 1964 3-13-1964

CONSERVATION DIVISION
Wichita, Kansas

Name of Plugging Contractor Daco Well Service
Address Borger, Texas

STATE OF KANSAS, COUNTY OF SEWARD, ss.
Harold Jones (employee of owner) or (owner or operator) of the above-described

well, being first duly sworn on oath, says: That I have knowledge of the facts, statements, and matters herein contained and the log of the above-described well as filed and that the same are true and correct. So help me God.

(Signature) Harold Jones

P. O. Box 978, Liberal, Kansas (Address)

SUBSCRIBED AND SWORN TO before me this 11th day of March, 1964

My commission expires March 3, 1967

Mary Ann Upshaw Notary Public.



SPARKS A-1
C of SE, Section 33-30S-42W
Stanton County, Kansas

Rigged up Rotary Tools 2/6/63

Ran 51 Jts. of 8 5/8" Casing. Set @ 1555' W/ 650 Sacks Pasmix.
Ran 170 Jts. of 4 1/2" Used Casing. Set @ 5352' W/ 150 Sacks Salt Saturated Cement.

Tore Down Rotary Tools 2/26/63

<u>FORMATION</u>	<u>FROM</u>	<u>TO</u>
Sand, Red Bed, Shells	0	285'
Red Beds & Shale	285	760'
Red Bed & Shale & Sand	760	962'
Shale	962	1524'
Anhydrite	1524	1540'
Shale	1540	2625'
Shale & Lime	2625	3110'
Shale W/ Ck. Lime	3110	3312'
Shale & Lime	3312	3656'
Lime	3656	3850'
Lime & Shale	3850	4689'
Lime	4689	4740'
Lime & Shale	4740	5283'
Sand & Shale	5283	5302'
Shale & Lime	5302	5312'
Lime	5312	5352' TD

RECEIVED
STATE CORPORATION COMMISSION


STATE OF KANSAS

MAR 13 1964

COUNTY OF SEDGWICK


CONSERVATION DIVISION
Wichita, Kansas

I, Don S. Packer, do hereby certify that the foregoing is true and correct to the best of my knowledge and belief.



Don S. Packer

Subscribed and sworn to before me this 28th day of February, 1963.



Helen Y. Langston, Notary Public

My Commission Expires:
March 26, 1963