

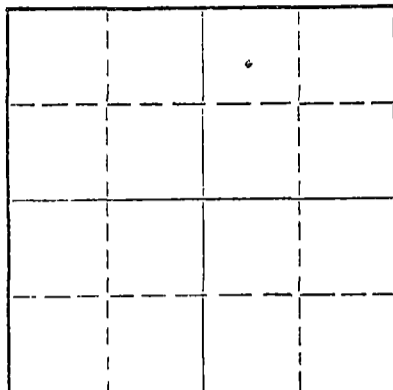
STATE OF KANSAS
STATE CORPORATION COMMISSION

Form CP-4

Give All Information Completely
Make Required Affidavit
Mail or Deliver Report to:
Conservation Division
State Corporation Commission
212 No. Market
Wichita, Kansas 67202

WELL PLUGGING RECORD

NORTH



Locate well correctly on above
Section Plat

STANTON County. Sec. 28 Twp. 30 Rge. 42 (E) C.W. (W)
Location as "NE/CNW/SW" or footage from lines 1320 SOUTH 1320 WEST of NW
Lease Owner ASLAND EXPLORATION CO.
Lease Name C.D. WELLS Well No. 1
Office Address Box 12695 OKLA. CITY OKLA.
Character of Well (completed as Oil, Gas or Dry Hole) Gas
Date well completed APRIL 20 1972
Application for plugging filed November 28 1972
Application for plugging approved December 5 1972
Plugging commenced February 23 1973
Plugging completed February 27 1973
Reason for abandonment of well or producing formation Too much water

If a producing well is abandoned, date of last production May 4 1972
Was permission obtained from the Conservation Division or its agents before plugging was commenced? Yes

Name of Conservation Agent who supervised plugging of this well Mr. Ed. Evans
Producing formation MARROW (Lower) Depth to top 5221' Bottom 5343' Total Depth of Well 5373' Feet
Show depth and thickness of all water, oil and gas formations.

OIL, GAS OR WATER RECORDS

CASING RECORD

FORMATION	CONTENT	FROM	TO	SIZE	PUT IN	PULLED OUT
<u>Lower Marrow</u>	<u>5373</u>	<u>5343</u>	<u>5221</u>	<u>5 1/2"</u>	<u>5373</u>	<u>2805'</u>

Describe in detail the manner in which the well was plugged, indicating where the mud fluid was placed and the method or methods used in introducing it into the hole. If cement or other plugs were used, state the character of same and depth placed, from 3030 feet to 0 feet for each plug set.

Bottom Plug at 3030 used 25 sacks cement next
From 900 to 800' used 35 sacks cement. Top Plug from
45' to 0' used 15 sacks cement pulled 2805' of 5 1/2" pipe

RECEIVED
STATE CORPORATION COMMISSION
MAR 6 1973
CONSERVATION DIVISION
Wichita, Kansas
3-6-1973

(If additional description is necessary, use BACK of this sheet)

Name of Plugging Contractor Mr. Bob Sargent Liberal, Kansas
Address Liberal, Kansas

STATE OF Kansas, COUNTY OF Haskell, ss.
Lyle E. Ross (employee of owner) or (owner-or operator) of the above-described well, being first duly sworn on oath, says: That I have knowledge of the facts, statements, and matters herein contained and the log of the above-described well as filed and that the same are true and correct. So help me God.

(Signature) Lyle E Ross
P.O. Box 1278 - Satanta, Kansas 67870
(Address)


SUBSCRIBED AND SWORN to before me this 5th day of March, 19 73

My commission expires

October 1, 1974

H. T. Ungles

Notary Public.



15.187.10012.00.00

RECEIVED
STATE CORPORATION COMMISSION
MAR 1 1971
CONSERVATION DIVISION
Wichita, Kansas

WELL LOG

WELL NAME: Weaver #1

WELL LOCATION: 1320' South and 1320' West of NW corner, Sec. 28, Twp. 30S, Range 42W, Stanton Co., Kansas.

WELL OWNER: J. M. Huber Corporation


DRILLING COMMENCED: 4-2-56

DRILLING COMPLETED: 4-15-56

WELL COMPLETED: 4-20-56

TOTAL DEPTH: 5373'

<u>FORMATION</u>	<u>DEPTH</u>
?	0 - 759
Redbed, shells, sand, lime stringers	759 - 1131
Lime	1131 - 1136
Lime & sand	1136 - 1361
Redbed	1361 - 1510
Anhydrite	1510 - 1520
Redbed & shale	1520 - 2140
Lime & shale	2140 - 3695
Lime	3695 - 3887
Lime & Shale	3887 - 4265
Lime	4265 - 4452
Lime & shale	4452 - 4507
Lime	4507 - 4745
Lime & shale	4745 - 4938
Shale	4938 - 5127
Lime	5127 - 5326
Lime & sand	5326 - 5342
Lime	5342 - 5373



 Bob Conley - Production Clerk

Subscribed and sworn to before me this 25th day of February, 1971.



 Cynthia Barclay
 Notary Public

My commission expires June 1, 1971.